James Frost Records

Documents from Bert Rawlins scanned July 7, 2007

a:205 W Rancho Road, Corona CA 92882

e: lrawlins@mac.com

JOHNSTON COUNTY NORTH CAROLINA TAXABLES
[1784 thru 1820]

PART I

GENEALOGICAL DEPARTMENT
CHURCH OF JESUS CHRIST OF
LATTER-DAY SAINTS

975.641
R4w

Weynette Parks Haun
243 Argonne Drive
Durham, North Carolina 27704

(Capt. John STEVENS District-1802, contd)

Persons Names	Acres Land	Town Lots	Free Pole	Black Pole	Stud Horses
LAWHON, James	-	-	1		
LEE, John	1384	-	1	1	
SMITH, Howell	-	-	1		
LINCH, Cornelus	-	-	1		
THORNTON, John Junr	-	-	1		
ALLEN, Gideon	593	-	1		
HARRELL, Francis Jr	181	-	1		
HARRELL, Francis Sr	100	-	-		
HARRELL, Levi	160	-	1		
LEE, William	500	-	1		
HARRELL, Jacob	150	-	1		
COVENTON, Fannen	-	-	1		
COLE, Willis	800	-	1		
HARRELL, Wm	200	-	1		
EVANS, Jesse	150	-	1		
POWELL, Jacob	-	-	1		
ARTIS, Mark	-	-	1		
BRYAN, William Esqr	748	-	1		
PHILLIPS, Henry	-	-	1		
82					
BRYAN, Asa	1400	-	-	1	
BRYAN, Lewis Jr	-	-	1		
BERNIGAN, Lewis Sr	580	-	-	3	
HAMBERS, James	100	-	1		
TRICKLAND, Joseph	-	-	1		
BERNIGAN, Joseph	350	-	1	3	
HARPER, John	-	-	1		
BEARNE, Joseph	3315	-	1	4	
BEWELL, Thomas	-	-	1		
STEVENS, William	-	-	1	3	
OSE, Benjn	450	-	1		
STEVENS, Edward	460	-	1	3	
ISE, James	325	-	-	-	
IMES, John	110	-	1		
COTT, Olive	150	-	-	-	
LACKMAN, Elizabeth	272	-	-	2	
EE, Jesse	750	-	-	-	
BACOCK, David	1183	-	1		
AVIS, Henry	-	-	1		
OLLINS, Andrew	-	-	1		
STEVENS, Henry	1394	-	1	7	
HODES, James	500	-	-	-	

Isaac WILLIAMS and William WILLIAMS Not Given in recd.? by Court
The Lands of John BRYAN Senr Not given in ~~recd.-by-Court~~
The Lands of Aaron GODWIN Not given in. H. STEVENS
List of Taxable Property in Capt. John STEVENS Dst. 1803 Copyd. (note: this last line from a small piece of paper & contains no names.)

183

List of Taxes in Capt. John SANDERS'S District for the year 1803

Persons Names	No.Acres of Land	White Polls	Black Polls	Town Lots	Stud Horses & price of Season
AVERA, Samuel	480	1	3		
~~Same-for-Jas.?-WALDON?~~		~~1~~			
AVERYT, Alexander Senr	386	-	2		
Same for Wm. AVERYT	-	1			
Same for Sarah NORRISS	600	-	1		
AVERYT, Alexander junr	300	1	2		
AVERA, Aventon	1496	1	3		
Same for the orphans of Nahor NORRISS Decd.	245	-	-	-	
AVERA, Jacob	420	-	-	-	
AVERA, John	-	1	-	-	
AVERA, Henry	390	1	-		
Same for John HATHCOCK	-	1			
B.					
BELL, Benjamin	-	1	-	-	1-20/
BELL, David	1108	1	4		
BRANNON, William	100	1	-	-	
BRYAN, Hardy Senr	3163	1	11	2*	*44,77
Same for H. BRYAN jr	-	1	-	-	
BRYAN, Blake	1605	1	5	1	
BRITT, Jesse	498	-	-		
BRIDGERS, Young	844	1	2		
BROWN, Jesse	175	-	1		
Same for Stephen BROWN	-	1			
BRYAN, William W.	-	1			
BRYAN, John jenr	1876	1	10	4&	1-60/ *No.76,30, 115 & 106
C.					
CHILDS, Matthew	-	1			
CONLY, Dennis	200	1	-		
184					
D.					
DOWDY, John	125	1	-		
DUNCAN, Henry	236	1	1		
DOWDY, Jesse	-	1			
DURHAM, James	760	1			
Same for Jas. IVEY	-	1			
DODD, William Senr	772½	-	2		
Same for David FILGOW	-	1			
DODD, Dempsey	500	-	1		
E.					
EASON, John	2626	1	9		
F.					
FROST, Jonas	(740) 640	1	2?		
FOLSOME, Thomas	1179	1	-		
~~Same-for-Wm.-NORRISS~~		~~1~~			
FROST, John	-	1			
FROST, James	530	-	1		
Same for Jas. FROST junr	-	1			

(Capt. John SANDERS'S District-1804, contd)

245

Persons Names	No.Acres of Land	No. Town Lots	No. Free Poles	No. Black Poles	No.of Stud Horses with the Season one mare	No.Cotten Machines with No. of Saws
DURHAM, James	778 1/3	-	1			
DODD, William Ser	772½	-	-	1		
Same for Bennet DODD	-	-	1			
DODD, Dempsy	500	-	1			
DOWDY, John	125	-	1			
DUNCAN, Henry	236	-	1	1		
DUCK, Timothy	400	-	-	-		
same for Keran DUCK	-	-	1			
same for Robert DUCK	-	-	1			
DURHAM, Lurana	353	-	-	-		
EASON, John	3059	-	1	9		
same for James IVY	-	-	1			
FROST, Jonas	970	-	1	4		
same for James RHODES (W.C.)	320	-	-	-		
FREEMAN, Daniel	-	-	1			
FOLSOM, Thomas	330	-	1	1		
same for Matthew CHILES	-	-	1			
FROST, James Jur	100	-	1	1		
FROST, John	-	-	1			
FROST, James Sen	530	-	-	2		1-12
HUNTER, Osborn	4735	-	1	16	-	1-16
HOBBY, Jonathan	125	-	1			
HOBBY, Henry	250	-	1			
HOBBY, Alexander	300	-	1			
HOBBY, William	300	-	1			
same for James RHODES, (W.C.)	170	-	-	-		
HOBBY, Harmon	100	-	1	1		
HOBBY, Fanus? (Fances?)	-	-	1			
same for the Estate of Alexr. HOBBY Ded.	290	-	-	-		
JONES, Thomas	233½	-	1			
JOHNSON, Obed	564	-	-	1		
JOHNSON, Reddin	-	-	1			
LAKE, Lemuel	200	-	1			
LASSITER, Elijah	366	-	1	2		
MOORE, Lewis	400	-	1			
NORRISS, James	900	-	-			
NORRISS, William	100	-	1			
NORRISS, Sarah	1086	-	-	1		

246

POOL, John Ser	1919½	-	-	2	1-60/	
same for John POOL Jur	-	-	1			
same for Hardy POOL	-	-	1			
PEOPLES, Abner	-	-	1	1		
PRICE, Kinching	150	-	1			
PERSONS, Joseph	-	-	1			
POOL, William Sen	890	-	-	4		
same for Lewis POOL	-	-	1			
ROSSER, James	600	-	1	1		

(Capt. John SANDERS'S District-1804, contd)

Persons Names	No.Acres of Land	No. Town Lots	No. Free Poles	No. Black Poles	No.of Stud Horses with the Season one mare	No.Cot Machi with of Sa
same for Nancy ROSSER	300	-	-	-		
same for Susanna ROSSER	220	-	-	-		
same for Daniel ROSSER	821	-	-	-		
same for Mary ROSSER	309	-	-	-		
same for Christian ROSSER	230	-	-	-		
same for Neal LOVE	325	-	-	-		
ROSSER, Isaac	234	-	1	2		
RHODES, James	943 3/5	-	-	3		
RIVERS, William	525	-	1	2		
REAVES, Levy	108½	-	1	1		
Same for the Heirs of Reuben NORRISS	265 2/3	-	-	-		
SMITH, Edwin Esqr	3344	-	1	15		
same for Philip SWANSON	-	-	1			
SNIPES, Jesse	-	-	1			
SANDERS, John	1799½	-	1	17		
same for the Estate of M. SANDERS	-	1-#8?	-	-		
SMITH, John (Short)	460	-	-	1		
TOMLINSON, Edmund	1180	-	1	1		
TOMLINSON, Harriss	569½	-	1	3		
VINSON, John Esqr	1296	-	1	4		
VINSON, Drewry	640	-	-	9		
VINSON, Archibald	1531½	-	1	3		
WHITTINGTON, Robert	517	-	1			
WILDER, John	285	-	1	-	1-20/	
same for William PRICE	-	-	1			
WILDER, Irvin	300	-	1			
WILDER, Cullen	200	-	1			

247

WILOUGHBY, Kedar	139½	-	1			
WELLENS, Lucretia	427	-	-	3		
WILSON, John	-	-	1			

Those summoned by Stephen BROWN Constable to come and give in there list of Ta able property

CAPEHART, George	-	-	1			
PEOPLES, Archibald	-	-	1			

~~though failed to give in his list~~ Test: J. SANDERS.

A List of Taxable Property in Capt. John SANDERS,8 for the Year 1804. Copied

248

A List of the Taxable Property In Capt. Peter WILLIAMESES District for the Yea 1804.

	Lands	Town Lots	Free Pole	Black Pole	Stud Horses
SAULLS, David	-	-	1	1	
The same for the Estate of Abner SAULLS	350	-	-	5	
LEWIS, James	-	-	1		

(Capt. Barnaby INGRAMS District-1805, contd)

Persons Names	Quantity of Land	Town Lots	Situation Thereof	Number of free Poles	Number of Black Poles	Stud Horses
CAR, Samuel	800	-	-	-	2	
same for Nancy CAR	525	-	-	-	-	
BLACKMAN, John Jnr	200	-	-	1		
RIALS, Britain	255	-	-	1		
WOODALL, Jacob	1183	-	-	1		
INGRAM, Barnaba	200	-	-	1	2	
SPEED, Robert	-	-	-	1		
same for Ann SPEED	300	-	-	-	1	
WOOD, John	571	-	-	1	2	
SMITH, John A.	1795	-	-	1	7	
same for Richd. GOODRICK	-	-	-	1		
same for heirs of Wm. BALLENGER	800	1	-	-	-	
same for heirs of Wm. BRIGERS	1140	-	-	-	-	
same for David TURNER	390	-	-	-	-	
same for Mary BALLENGER	200	-	-	-	-	
ALLEN, William	1578	-	-	1		
IVY, David Jnr	-	-	-	1		
JOHNSON, Philip	1100	-	-	1		
HARVEL, Mason	306	-	-	1		
RIALS, William	450	-	-	-		
same for John HERN?	200	-	-	-	-	
ADAMS, Bryant	875	-	-	1	1	one Cotton gin 36 Saws
274						
NICHOLS, Joel	150	-	-	-	-	
LEE, Nathan	-	-	-	1		
LEE, Hopkins for Winfield WIGHT	290}	-	-	-	-	
same for John WRIGHT	200}	-	-	-	-	
same for William WRIGHT	160}					
LEE, James	550	-	-	1	2	
WEEB? (WEELE?), Redding	800	-	-	-	-	
LEE, Lemuel	1282	-	-	-		
NOALS, William	-	-	-	-		
for Abraham NOALS	100	-	-	-	-	
BRYAN, William	1348	-	-	1		
same for John BRYAN	1900	-	-	-	-	

94. Taken by me William BRYAN, J. P. William GRIMES not given in.

A List of Taxable Property in Capt. Barnaby INGRAMS District for the Year 1805.

275

List of Taxes in Capt. John SANDERS'S District for the Year 1805.

Persons Names	W Poles	B Poles	Stores	Cotton Gins & No Saws	No Acres Land	Town Lots with #'s	Stud Horses & price Season
AVERA, Henry	1	-	-	-	756		
AVERA, David	1	-	-	-	-		
same for Jona. AVERA	-	-	-	-	227½		
AVERYT, Alexander	1	2	-	-	300		
AVERA, Jacob	-	-	-	-	420		
same for Jno. AVERA	1	-	-	-	-		
AVERA, Aventon	1	3	-	-	1496		

(Capt. John SANDERS'S District-1805, contd)

Persons Names	W Poles	B. Pole	Stores	Cotton Gins & No.Saws	No. Acres Land	Town Lots with #'s	Stud Horses & price Season
same for John NORRISS	-	-	-	-	245		
same for B. HASTINGS	-?	-?	-?	-?	-?		
BELL, David	1	6	-	-	698		
Same for Ethl. BELL	1	-	-	-	-		
BRYAN, Blake	1	5	-	-	1632	1 No._	
BRANNUM, William	1	-	-	-	300		
BELL, Benjamin	1	1	-	-	410	-	1, 20/
BRIDGERS, Young	1	2	-	-	1280½	-	
Same for Jno. BATTEN	1	-	-	-	-		
BRITT, Jonathan	1	-	-	-	-		
Same for Esta. Jesse BRITT	-	-	-	-	498		
BATEMAN, Abraham	1	-	-	-	200		
BROWN, Stephen	1	-	-	-	175		
same for H. SMITH	1	-	-	-	-		
BRYAN, Hardy	-	11	-	-	3162	2-No.43 & 44	
Same for W. W. BRYAN	1	-	-	-	-		
Same for H. BRYAN jr	1	-	-	-	-		
BRYAN, John Junr	1	-	-	-	2050	7-No.29,32,60 86,130,74,106	
CARTER, John	1	-	-	-	100		
DUNCAN, Henry	1	1	-	-	236		
DODD, Dempsy	1	-	-	-	500		
Same for Jno. DODD	1	-	-	-	-		
DURHAM, James	1	-	-	-	1230		
same for N. ALGIERS	1	-	-	-	-		
DOWDY, John	1	-	-	-	125		
276							
DODD, Bennit	1	-	-	-	325		
DODD, William Senr	-	2	-	-	298½		
Same for H. DODD	1	-	-	-	-		
DUCK, Timothy	-	-	-	-	200		
DUCK, Robert	1	-	-	-	100		
DUCK, Keron	1	-	-	-	100		
FROST, Jonas	1	1	-	-	643	-	1-50/
same for W. NORRISS	1	-	-	-	-		
FOLSOME, Thomas	1	-	-	-	330		
same for D. HOWELL	1	-	-	-	-		
same for M. CHILDS	1	-	-	-	-		
FROST, James junr	1	2	-	-	100	-	1-40/
FROST, James Senr	-	1	-	1:12	430		
FROST, John	1	1	-	-	-		
GILES, Charity	-	1	-	-	225		
HUNTER, Osborn	1	17	-	1:16	4735		
Same for Green HILL	-	-	-	-	1000		
HOBBY, Ellick	1	-	-	-	300		
HOBBY, Harmon	1	1	-	-	100		
same for Lotty MOORE	-	-	-	-	250		
HOBBY, William	1	-	-	-	-		
HOBBY, Francis	1	-	-	-	292		

(Capt. William Washington BRYANS District-1807, contd)

Persons Names	No Acres of Land	No Town Lots	No Free Pole	No Black Pole	No Stud horses with the Season	No Cotton Machines & # Saws	No Stores
AVERA, Celah	133 1/3	-	-	1			
BRIDGERS, Young	850½	-	1	6			
BRYAN, Hardy	2988	2*	-	10	*#43,44		
BRYAN, W. William	200	-	1	2			
BURCH, Levy	-	-	1	-			
BRYAN, John Esqr	300	6*	1		*#130,86,69,118,71,106,		
same for Hugh MCCULLOUGH	-	-	1				
BATTEN, John	-	-	1				
BATTEN, Jacob	-	-	1				
BELL, David Sr	698	-	-	6			
same for Nathl. ALGER	-	-	1				
same for Ethl. BELL	-	-	1				
same for David BELL Jr	-	-	1				
same for Benj. BELL	410	-	-	1			
BATEMAN, Abraham	150	-	1				
CARTER, John	100	-	1				
DODD, Demsy	500	-	1	1			
367							
DODD, Bennet	500	-	1				
DODD, William Sr	277	-	-	1			
DURHAM, James	1400	-	1	1			
DUNCAN, Henry	236	-	1	1			
DUCK, Keran	-	-	1				
DUCK, Robert	-	-	1				
DOWDY, John	190	-	1				
EASON, John	3255	-	1	12			
FOLSOM, Thomas	160	-	1	1			
same for David HOWEL	-	-	1				
FLOWERS, Jacob	200	-	1				
FROST, James Jr	105	-	1	2			
FROST, John	-	-	1				
FROST, James Sen	430	-	1				
GORDAN, Joseph	-	-	1				
HUNTER, Osborn	4735	-	1	17	-	1:16	
same for Green HILL	1000	-	-	-	-	-	
HOBBY, Alexander	-	-	1				
HOBBY, William	-	-	1				
INGRAM, Ambrose	1085	-	1				
JOHNSON, Samuel	-	-	1				
JOHNSON, Obed	564	-	-	1			
JONES, Thomas	-	-	1				
LASSITER, Elijah	366	-	1	2			
NELLUMS, Willis	-	-	1				
NORRISS, James	50	-	-	-			
POOL, John Sn	2343	-	-	4			
same for Hardy POOL	-	-	1				
same for James POOL	-	-	1				
POOL, William Sr	706	-	-	6			
PENNY, William	288	-	1				
POOL, John Jr	-	-	1				

(67)

368

(Capt. William Washington BRYANS District-1807, contd)

Persons Names	No Acres of Land	No Town Lots	No Free Pole	No Black Pole	No Stud Horses with the Season	No Cotton Machines & # Saws	No Stores
PRICE, Kinchen	150	-	1				
PRICE, William	-	-	1				
PEBLES, Abner	-	-	1	1			
REAVES, Levy	108½	-	1				
same for the Orphans of Reuben NORRIS Decd	266	-	-	-			
RIVERS, William	525	-	1	3			
SMITH, Alexander Jr	735	1*	1	3	* No. 84		
SMITH, John (Short)	343 1/3	-	-	1			
same for Eaton PARIT?	-	-	1				
STEVENS, John Esqr	400	-	1	5			
SMITH, Edwin Esqr	3829	-	1	20	1-50/		
SANDERS, John	247½	1*	1	20	*No. 83		
same for Sarah HOBBY	125	-	-	-	-		
same for the Heirs of Henry AVERA Decd	256 2/3	-	-	-	-		
TALTON, James	-	-	1	1			
TOMLINSON, Edmund	1180	-	1	1			
TOMLINSON, Harriss	869½	-	1	3			
VINSON, Payton	200	-	1	2			
VINSON, James	310	-	1	3			
VINSON, Archibald	174¾	-	1	2			
VINSON, John Esqr	1439	-	1	4			
VINSON, Drewry	330	-	1	7			
WELLONS, Lucretia	427	-	-	3			
WILDER, Cullen	-	-	1				
WILDER, Irvin	300	-	1				
same for the Estate of John WILDER Decd	285	-	-	-			
WILOUGHBY, Kedar	139½	-	1				

Test: J. SANDERS

A List of Taxable Property in Capt. William W. BRYANS District for 1807. Entd.

369

A list of Taxable Property of Capt. Jno. PARISHES District (1807)

Names	No of Acres of Land	No of Town Lots	No of free Pole	No of Black Pole	No of Stud Horses	No of Cotten Machines & Saws
AVRYT, Simeon	-	-	1			
AVERA, Kader	-	-	1			
AVRYT, Daniel	630	-	-	3	-	1 & 6 saws
AVERA, Thomas Esqr	430	-	1	1		
do. for the orphins of Burwell JONES	200	-	-	-	-	
BRYAN, A. John	2010	-	1	12		
BEDINGFIELD, John	420	-	1			
BRYAN, William Esqr	890	-	1	6		
BEAL, John	219	-	1			

(Capt. Levy PEARCE District-1807, contd)

	No Acres of Land	free Pole	Slavs	Town Lots	Stood Horses	Cotten Meshins
THORN, Hardy	276	1				
PEARE?, John	443	-	3			
GRICE, Lewis	607	1	3			
SMITH, Nathan	467	1				
ARTICE, Jacob	60	1				
RITCHARDSON, William	100	1				
WATSON, Bailom	150	1				
BALLANCE, William	-	1				
HORN, Silas	50	1				
LOVE, Hansel	-	1				
PEARCE, Everitt Esquir	4767	-	9			
BAILEY, Micagah N. Co	100	-	-			
BORNS, Jacob (W. Co)	155	-	-			
Do for Elias BONS	149	-	-			
HAMELTON, Barney (W. Co)	100	-	-			
PEARSON, Benoney (W. Co)	435	-	-			
BORNES, William (W. Co)	136	-	-			
NEWSOM, Joseph (W. Co)	160	-	-			
COBB, Benjamon (N. Co)	500	-	-			
HOLAWAY, Silas (W. Co)	150	-	-			
NEWSOM, Joel (W. Co)	716	-	-			
SIMS, Shadrick (W. Co)	75	-	-			
PEACOCK, Simon (W. Co)	100	-	-			
GRICE, Theophilus (N. Co)	600	-	-			
SILLEVENT, John	-	1				
GARALD, John Senr	137	-	-			
GRICE, Stephen	910	1	7	-	-	1:10

this Taken by me S. GRICE J__

380

Cullen BLACKMAN for the Heirs of James RHODES Gives in 2666 acres of Land which is in Capt. Wm. W. BRYANS District. Entd. to be enterd.
Tax __ to be inserted.

381

A List of Poles and Taxable Property in Captain William W. BRYANS District for the Year 1810.

Persons Names	No Acres of Land	No Town Lots	No free Poles	No Black Poles	No Stud horses with the Season of one Mare
AVERYT, William	-	-	1		
AVERYT, Alexander	300	-	1	3	
AVERA, John	425	-	1	1	
same for Hardy AVERA	-	-	1		
same for Jacob AVERA	-	-	1		
AVERA, David	351	-	1		
same for Jonathan AVERA	227½	-	-	-	
AVERA, Aventon	-	-	1		
same for James FROST jr	105	-	-		
same for the Heirs of Nahor NORRISS Deced.	245	-	-	-	
BRASWELL, Ritchard	400	-	-	-	

(Capt. William W. BRYANS District-1810, contd)

Persons Names	No Acres of Land	No Town Lots	No free Poles	No Black Poles	No Stud horses with the Season of one Mare
BILLINGTON, Samuel	-	-	1		
BELL, Benjamin	410	-	1	2	
BRYAN, Harry	-	-	1	2	
BRIDGERS, Young	850½	-	1	4	
BROWN, Joseph	-	-	1		
BRYAN, John Esqr	300	5	1		
Same for Ritchard WELLONS	-	-	1		
BELL, David	-	-	1	2	
BRYAN, W. William Esqr	200	-	1	2	
BRYAN, Hardy	2829	2*	1	9	*4 & 44
BELL, Etheldred	410	-	1	1	
same for the Estate of David BELL Decd	288	-	-	-	
same for Polly BELL	-	-	-	1	
BROWN, Stephen	-	-	1		

382

BRANNEN, William	100	-			
BRASWELL, Burwell	200	-	1		
BRITT, Jonathan	150	-	1		
CARTER, John	100	-	1		
DODD, William	1776	-	-	1	
DODD, Reuben	100	-	1		
DUCK, Thomas	-	-	1		
DUCK, Robert	-	-	1		
DURHAM, James	1290	-	1	2	
same for Estate of James RHODES Decd.	-	-	-	1	
DODD, Demsy	594	-	1		
DODD, Bennet	500	-	1		
DUNCAN, Henry	236	-	1	1	
EASON, John	3245	-	1	10	
same for Reddick MYATT	-	-	1		
FLOWERS, Jacob	520	-	1		
FOLSOM, Thomas	-	-	1		
same for Edith NORRISS	50	-	-		
same for Jonathan HOBBY	-	1	1		
FROST, Maccashn	-	-	1		
FROST, James Sen	430	-	-	1	
same for Nicholas FROST	-	-	1		
HOLSON, Avera	-	-	1		
HOBBY, Britain	125	-	1		
HUNTER, Elizabeth for the Estate of O. HUNTER Decd	4735	-	-	19	1-50/
same for Jarrot JOHNSON	-	-	1		
INGRAM, Ambrose	1085	-	1	1	
JOHNSON, Obed	564	-	-	1	
same for Whitmell JOHNSON	-	-	1		
JOHNSON, Samuel	-	-	1		
KEEN, George	-	-	1		
LASSITER, Elijah	716	-	1	2	

(Capt. Josiah ADAMS,S District-1812, contd)

Persons Names	No Acres of Land	No Free Pole	No Black Pole
WHITTENTON, Sollomon Esqr	650	1	
BUSBEE, Thomas Adm. of Estate of Prylor BARBER Decd Dto. the orphans of of sd Decd	200	-	-

Jesse ADAMS, J. P. A List of Taxable property in Capt. Josiah ADAMS Dst. for 1812.

506

A List of Poles and Taxable Property in Capt. Harry BRYANS District for the Year 1812.

Persons Names	No Acres of Land	No Town Lots	No of White Poles	No of Black Poles	No Stud Horses with the Season
AVERYT, Alexander	300	-	1	3	
AVERYT, William	32 2/3	-	1		
AVERA, John	444	-	1	1	
same for Hardy AVERA	-	-	1		
AVERA, David	351	-	1	1	
same for James GREEN	-	-	1		
same for Jonathan AVERA	187	-	-	-	
AVERA, Aventon	---	-	1	1	
same for the heirs of Nahor NORRISS Decd	245	-	-		
BRYAN, William W. Esqr	200	-	1	3	
BELL, Benjamin	410	-	1	3	
BELL, Etheldred	410	-	1	2	1-30/
BRYAN, Harry Capt.	390	-	1	3	
BROWN, Joseph	-	-	1		
BRYAN, W. Needham	-	-	1	4	
BRYAN, John Esqr	300	3	1	2	
same for Hugh MCCULLOUGH	-	1			
same for Jacob AVERA	-	-	1		
BELL, David	288	-	1	3	
BRIDGERS, Young	860½	-	-	6	1-60/
same for Braswell BRIDGERS	-	-	1		
BRANNEN, William	300	-	-	-	
BELL, Hardy	393	-	1	3	
507					
BRYAN, Hardy Genl.	2829	2*	-	8	*43,44
same for David BRYAN	-	-	1		
CARTER, John	100	-	1		
CAUDLE, Jonathan	-	-	1		
DODD, Bennet	500	-	1		
DUCK, Robert	-	-	1		
same for Tabitha DUCK	200	-	-		
DURHAM, James	1160	-	1	2	
same for Hardy DURHAM	324	-	-	-	
DODD, Reubin	100	-	1		
DODD, William	177½	-	-	2	
DURHAM, John	-	-	1		

(Capt. Harry BRYANS District-1812, contd)

Persons Names	No Acres of Land	No Town Lots	No of White Poles	No of Black Poles	No Stud Horses with the Season
DODD, Demsy	594	-	1	1	
DUCK, Thadeus	117	-	1		
EASON, John	3253	-	1	12	
CLIFTON, Azel for the Estate of John POOL Decd	1220	-	-		
FROST, James	430	-	-		
FROST, Sammuel	-	-	1		
FOLSOM, Thomas	125	-	1	2	
same for Edith NORRIS	30	-	-	-	
FLOWERS, Jacob	520	-	1		
same for William JOHNSON	-	-	1		
GURLEY, Charles	400	-	1		
HOLSTON, Avera	-	-	1		
HOBBY, Jonathan	-	1	1		
HUNTER, Betsy	4342	-	-	7	
INGRAM, Ambrose	845	-	1	2	
JOHNSON, Obed	564	-	-	1	
JONES, Thomas	-	-	1		
LONG, George	-	-	1		
LASSITER, Elijah	719	-	1	2	
LEWIS, James	-	-	-		
for Needham LAMBERT	-	-	1		
PORCH?, Eaton	-	-	1		
PARKER, Green	-	-	1		
PENNY, William	280	-	1		
508					
PEBLES, John	200	-	1		
same for Lemuel PEBLES	500	-	-		
POOL, James	280	-	1	1	
same for Jelman POOL	-	-	1		
POOL, Harry	439	-	1	3	
POOL, Hardy	460	-	1	2	
POOL, William	406	-	-	6	
same for Nancy TALTON	75	-	-	1	
RIVERS, William	650	-	1	4	
SMITH, Alexander	600	-	1	3	
SMITH, Bryan	1976	-	1	14	
same for John SMITH (Cumb)	1149	-	-	-	
SMITH, John (Short)	155	-	-	2	
same for Britain SMITH	-	-	1		
same for Sarah TALTON	84	-	-	-	
SMITH, A. John	200	-	1		
SANDERS, John jr	117½	-	1	5	
SMITH, Edwin Esqr	4259	-	1	25	
same for Alvan SMITH orphan	4049	1*	-	[illegible]	*No. 40
SANDERS, John Sr	2474½	-	1	27	
same for Reddick MYAT	-	-	1		
TOMLINSON, Harriss	869½	-	1	5	1-50/
TOMLINSON, Edmund	1330	-	1	2	
VINSON, Archebald	1740¼	-	1	3	
VINSON, Payton	408	-	1	2	

This Indenture made this [illegible]
of August in the year of our Lord One thousand Eight
and Ten Between James Frost Sr. of the State of North Ca
and Johnston of the one part and James Frost Jr. of the State
and County aforesaid of the other part Witnesseth that the said
James Frost Sr. for and in Consideration of the sum of Fifty Dollars
to him in hand paid Hath bargained Sold and Conveyed
the said James Frost Jr. a certain tract or parcel of Land situ
ate lying and being in the County of Johnston on the Cre
branch Beginning at a red Oak John Mellen Corner
thence with his line North One hundred and two Poles
ner on a post Oak thence North fifty five deg. East one hundred
and fifteen Poles to a stake thence North thirty five deg. West
forty Poles to a lightwood stump. thence South fifty five deg.
West two hundred and and fifty six Poles to a stake in James
Frosts line thence with his line South sixty Poles to the cor
ner on a red Oak in Jesse Brown line thence East to the
Beginning Containing One Hundred and twelve Acres, with
all Appertainances thereunto belonging excepting of two Corbanks
One Sold to Reuben Sanders Containing Five Acres of Land
One other Containing Seven Acres of Land the bank sold to
Sanders lying on the South side of a prong of the Corpen branch
that extends near James Frosts Jr. house the other lying on
the other side of said branch neither of said banks to extend
far as including James Frosts Jr. House. To Have and to hold
unto him the said James Frost Jr. his Heirs and Assigns
for ever the above bargained tract of Land together with all the
Appertainances thereunto belonging or in any manner appertaining
And the said James Frost Sr. doth for himself his Heirs &c.
covenant and agree to and with the said James Frost Jr. his
Heirs &c. to Warrant and forever defend the above bargained Pre
mises unto him his Heirs and Assigns forever against the lawful
Claims of all and all manner of Persons In Witness whereof
the said James Frost Sr. has set his hand and seal the
day and date first above Written
Signed sealed and delivered
in presence of us

Jas Frost (Seal)

Deeds Johnston County, North Carolina 1804 Book D P. 174 Film 19218

JOHNSTON COUNTY NORTH CAROLINA
COUNTY COURT MINUTES

1805 THRU 1807

BOOK VII

Haun

975.641 P2h
V.7

JOHNSTON COUNTY ROOM

PUBLIC LIBRARY OF JOHNSTON COUNTY
AND SMITHFIELD — SMITHFIELD, N. C.

PUBLIC LIBRARY OF JOHNSTON COUNTY
AND SMITHFIELD — SMITHFIELD, N. C.

JOHNSTON COUNTY ROOM

Weynette Parks Haun
243 Argonne Drive
Durham, North Carolina
27704

May 28, 1805

Same vs Same: The Same Jury as in No. 31 was Sworn to try this Suit and assess the Plaintiffs Damages to the Sum of Six Pence Current Money & Costs, Motion for a new trial by Plaintiffs attorney & granted.
James CURTIS to the use of Reuben SANDERS vs Jonas FROST & John ELLIS: The same Jury as in No. 31, was Sworn to try this Suit, except Young BRIDGERS, & Ezekiel STALLINGS in his room, and find all the issues for the Plaintiff that the dollars, are of the Value of L65..& assess the Plaintiffs damages to the Sum of L1..12..6, & Costs.

34

Jonas FROST vs Benjamin FARMER. Debt.?: The Same Jury as in No. 31, was Sworn to try this Suit, and find all the issues in favor of the Plaintiff, and find the Dollars Mentioned in the Obligation to be of the Value of L50 Current Money & assess the Plaintiffs damages to the Sum of L1.5. & Costs.

Same vs Same. Cont.?: The Same Jury as in No. 31, was Sworn to try this Suit, and find for the Plaintiff, and assess the Damages to the Sum of L50, Current Money & Costs.
Blake BRADY Guardn. &c. vs. James FROST Sen. & James FROST Jun.: The Same Jury as in No. 31, was Sworn to try this Suit, find all the issues in favor of the Plaintiff, and assess the Damages to the Sum of L..19. Current Money & Costs. Principle L35..11..
Hebbert STARLING vs Aden POWELL esq: The Same Jury as in No. 31, was Sworn to try this Suit, and find for the Plaintiff and assess the Damages to the Sum of L24..12..6 Current Money & Costs.
Philip JOHNSON vs. James FROST Sen. No. 49: The following Jury was Sworn to try this Suit, (towit) William POOL Sen. Aaron SMITH, Alexander SMITH, John A. BRYAN, Reuben PERRY, David SMITH, William HOCUT, Simon PRICE, Jesse HINTON, Bryan SMITH, David SAULS & Abraham GAMELIAN, and find for the Plaintiff, and assess the Damages to the Sum of L51..5, Current Money & Costs.
Joseph INGRAM Guardian &c. vs. Stephen POWELL: The Same Jury as in No. 46, was Sworn to try this Suit, and find for the Plaintiff, and assess the Damages to the Sum of L5.. Current Money & Costs.
John A. BRYAN jr esq. to the use of John A. BRYAN vs Jonas FROST & James FROST, Sen.: The Same Jury as in No. 46, was Sworn to try this Suit, and find all the issues in favor of the Plaintiff & also the Sum of L126..11..6, Current Money being Principle & Interest & Costs.

35

William RIVERS vs Aventon AVERA: The Same Jury as in No. 46, was Sworn to try this Suit, and find the bond to be the act and deed of the Defendant, that the dollars therein mentioned are of the Value of L50 Current Money, and assess the Plaintiffs Damages to the Sum of Twenty Shillings & Costs.
William TALTON assignee &c. vs. Peter VAN PELT. No. 56: The following Jury was Sworn to try this Suit, (towit) Wm. POOL, Alexander SMITH, Aaron SMITH, John A. BRYAN, Reuben PERRY, David SMITH, Samuel ONIEL, William HOCUT, Simon PRICE, Jesse HINTON, Bryan SMITH & David SAULS, find that the Money in the bond is of the Value of L50.. Currency, and assess the Plaintiffs damages to the Sum of L1..5. & Costs.
Joseph BOON esq. vs John THOMPSON: The Same Jury as in No. 56, was Sworn to try this Suit, and find all the issues for the Plaintiff, and assess the Plaintiffs Damages to the Sum of L26..10..& Costs. Principle L100. The Plaintiff Remits L9..19..4 of this Judgment.
James GREGORY vs Little B. MAY: The Same Jury as in No. 56 was Sworn to try this Suit, find no Payment or Set off,and that there is Such a record. Judgment

leave to Sell agreeably to Law, the whole of the Personal Estate of Said Dec.
Court adjourned until Tomorrow Morning nine Oclock.
Tuesday, May 26th 1807, Court met according to adjournment. Present the Worship-
ful Everett PEARCE Joseph BOON Jr. Joseph RICHARDSON
Simon PEARCE John ATKINSON Thomas AVERA Stephen GRICE
John BYRD Joseph BOON Sen. John WILLIAMS George GULLEY
Thomas AVERA, Esquires Justices.

191-17

West WOODWARD vs. John SMITH. No. 5: The following Jury was Sworn to try this
Suit, (Towit) John TARER? Jr Arthur TALTON, James FROST Jun.
Jesse PEARCE, Aventon AVERA, Aaron SOLOMON, Etheldred FUTERAL,
Daniel BOON, William GUY, Isaac POWELL, William HINNANT,Jr. &
Samuel WILDER, find all the issues for the Plaintiff, and assess his Damages the Sum of L42: & Costs, motion for an appeal by Defendant, Motion withdrawn.

West WOODARD vs. John SMITH: Ale RICHARDSON, alias Ale WOODARD who was summoned a Witness in this Suit for the Defendant, being Called & failed to appear, Ordered therefore that She be fined nise agreeably to Law, and that a Writ of Scire facias issue accordingly.
Ordered that John SEARCY be appointed Constable in Capt. Isaac WILLIAMS District for the Space of One Year from this date, who Came into Court and entered into bond in the Sum of Five Hundred Pounds Current Money, with William TALTON & Stephen POWELL his Securities, & Qualified agreeably to Law.
The Court proceeded to the Choise of a Sheriff, whereupon Samuel NORSWORTHY,was unanimously elected & Chosen to Said Office, who Came into Court and entered into Bond, agreeably to Law, in the Sum of Seven Thousand Pounds Current Money, with Benjamin SMITH, & John POOL Sen. his Securities, & Qualified agreeably to Law, Present at giving Said Bonds, and at Said Qualification, the following Justices, (Towit) Joseph BOON Sen., John WILLIAMS, & Joseph RICHARDSON, (Commission issued).
Ordered that William ALLEN be discharged from attending on the Jury this Term, by Reason of his infirmity.

192

Ordered that the Executors of the Estate of Jesse PEARCE Decd. have leave to Sell as much of the Perishable Estate of Said Decd. as will be Sufficent to Pay & Satisfie the Debts against the Same.
Ordered that Robert HARDCASTLE Son of James HARDCASTLE be discharged from the payment of Taxes in future by Reason of his being blind.
Ordered that Calvin JONES, a base born Child of Fathy JONES be bound apprentice to Samuel BATTEN until he arives to the age of Twenty One Years, he being Seven Years old in April last, to be taught the business of Farming &c. whereupon Indentures were Executed.
The Administrator of Jonathan WALTON vs. Malachi WIMBERLEY: The Same Jury as in No. 5 was Sworn to try this Suit, except Jesse PEARCE & Samuel WILDER in his room, find for Plaintiff the Sum of L44:16:10 & Costs.
Same vs. Stephen BROWN Executor of Jesse BROWN: The Same Jury was sworn to try this Suit, find that the Defendant is Executor, and assess the Plaintiffs Damages to the Sum of L1:19:9 & Costs, (Principle L79:11:0) issue ___ S. BRON Exor of the Decd. est. in his hands &c.
Same vs. Redden SAULS: The Same Jury as in No. 22 was Sworn to try this Suit find for the Plaintiff in all the issues, & Assess his Damages to the Sum of L2:1:7, (Principle L83:6:10).
Same vs. Same: The Same Jury as in No. 22, was Sworn to try this Suit, find all the issues for the Plaintiff, and assess his Damages to the Sum of L33:6:6 & Costs.

JOHNSTON COUNTY NORTH CAROLINA
COUNTY COURT MINUTES

1805 THRU 1807

BOOK VII

GENEALOGICAL DEPARTMENT
CHURCH OF JESUS CHRIST
OF LATTER-DAY SAINTS

Weynette Parks Haun
243 Argonne Drive
Durham, North Carolina
27704

which was duly Proven by the Oath of Willis WATSON esq.

183-13

Ordered that a bond from John WILDER to James FROST Jr. be Registered, which was duly Proven by the Oath of Aventon AVERA.
Ordered that a lease from Thomas RICHARDSON to Nancy RICHARDSON be Registered, which was duly proven by the oath of Jonathan EVANS.
Returned on Oath by Joseph ROSS Administrator an Inventory and List of Debts of the Estate of Robert FLEMING Decd. which were ordered to be Recorded.
Returned by Joseph ROSS Administrator of the Estate of Robert FLEMING Decd. an account of Sales of Said decd. Estate amounting to the Sum of L1847:1:7: which was ordered to be Recorded.
Returned by William POOL Sen. Guardian to the orphans of William SPIVY Decd. an account of his Guardianship towards Said Orphans, which was ordered to be Registered.
Returned on Oath by William PENNY Administrator an Inventory of the Estate of Penuel PENNY Decd. which was ordered to be Recorded.
Returned on Oath by William PENNY Administrator a List of Debts due the Estate of Penuel PENNY Decd. which was ordered to be Recorded.
Returned by William PENNY Administrator an account of Sales of the Estate of Penuel PENNY decd. which was ordered to be Recorded And which amounts to the sum of L45.
Pursuant to an Order of last Court Robert GULLEY Jr. esq. & Reuben SANDERS returned an account Current of the Estate of William SPIVY Decd. by them Settelled with William POOL Sen. Administrator of the Estate of Said Decd. from which it appears there is in the hands of Said Administrator due Said Estate the Sum of L1427:2:11, which was ordered to be Recorded.

184

State of North Carolina) At a County Court of Pleas and Quarter Sessions began
Johnston County) and held for the County aforesaid, at the Court House in Smithfield, on the Twenty fifth day of May being the fourth Monday in the Month, in the Thirty first Year of American Independence, And in the Year of Our Lord, One Thousand Eight Hundred & Seven When were Present the Worshipful Joseph BOON Sen. John BRYAN, Freeman KILLINGSWORTH, John VINSON, John SANDERS, Esquires Justices.
Court opened in due form.
The Sheriff returned the Venre Facias, From which the followi__ Persons were drawn to attend as Grand Jurors this Term, towi_: Alexander AVERYT Jr Foreman

William PENNY,	Ervin WILDER,	Abraham GAMELIAN,	Richard BRASWELL,
Stephen OLIVER,	John BROWN,	David EVANS,	Young BRIDGERS,
William WALL Jr	Cary LOCKHART,	Joshua JOHNSON,	Turner SMITH, &

Ambros INGRAM, who were impanneled Sworn, & Charged by Benjamin HAWKINS Esquire Solecetor for this County, when Penuel PENNY Constable was Sworn to attend Said Jury.
Ordered that Mary GULLEY Orphan of Mead GULLEY Decd. be bound apprentice to Nicholas TINER, until She arives to the age of Eighteen Years, She being about Eight years old at this time, to be taught the Business of Spining &c. whereupon Indentures were Execu__.
Ordered that John HINTON, John A. BRYAN, & Reuben SANDERS _ appointed a Committee to divide the Estate of William JOHNSON d__ amongst the Lawful Representatives thereof agreeably to Law, and that they Report their Proceedings thereon to next Court.

185-14

Tabitha DUCK Widow & Relect of Timothy DUCK Decd. Came into Court and reling-

Filed May Term 1807

Rob. Gulley

State of North Carolina } February Term 1807
Johnston County }

This was the Execution of this Bill of Sale duly proven in Open Court by the Oath of Robert Gulley Esqr. And Ordered to be Registered

L. Sanders C.C.

State of North Carolina Johnston County

Know all men by these Presents, That I John Wilder of the County and State aforesaid and firmly bound unto James Frost of the County of Johnston and said State in the full and just sum of One Hundred Pounds, current money of the State of North Carolina to be paid to the said James Frost his Heirs and Assigns to which payment well and truly to be made, and done I bind myself my Heirs Executors and Administrators firmly by these presents Sealed with my Seal & dated this 22nd day of October Anno Dom. 1805.

The Condition of the above Obligation is such that whereas the above Bounden John Wilder and the s. James Frost hath this day of the date of the Present entered into Articles of Agreement so that if the above Bounden John Wilder his Heirs Exors & Assigns do make a title to a certain tract or parcel of Land lying and concluding the Plantation where the s. James Frost hath Built a Gin House Consisting of Five Acres to the said James Frost his Heirs and Assigns forever Then the above Obligation to be Void otherwise to remain in full force and Virtue. Sealed and Delivered

N.B. The Beginning is to be at James Frost's Gin House which he reserves his dwelling house & Lot Excepted

Witness
Averton Avera
Wm Norris

John X Wilder (Seal)
his mark

Deeds Johnston County, North Carolina 1807 Book G Page 192 Film 19219

State of North Carolina } February Term 1817.
Iredell County }

The execution of this Bond
duly proven in Open Court by the Oath of Jonathan Sharp
and Ordered to be Registered.

R. Sanders C.C.

This Indenture made the first day of
July in the year Jesus Christ One Thousand eight hun-
dred and five Between John Carroll of the County of
Johnston in the State of North Carolina of the one part
and Rhoda Avera of the same place of the other part
Witnesseth that I the said John Carroll Sr. and in Con-
sideration of the sum of One Hundred pounds current money
to me in hand paid by the aforesaid Rhoda Avera the
receipt whereof I the said John Carroll do hereby acka-
wledge and myself therewith fully satisfied Contented
and paid Have Bargained Sold Aliened enfeoffed
Conveyed and Confirmed, and by these presents do bargain
Sell Alien enfeoff Convey and Confirm unto the said
Rhoda Avera her Heirs and Assigns forever one certain
tract or parcel of land situate lying and being in the
County of Wake & Johnston On the West side of White Oak
and is bounded as follows to wit Beginning at a black
jack Ephraim Farrell Corner in Richard Shaw's South
line runs thence along said South line North to the Ba-
line Branch to an Ash tree a corner thence up the various
course of said Branch to a stake at the Corner of Mr. Jones
where Jacob Farrell Senr formerly lived thence partly
an East course to Sill Johnson's line a stake thence
with said Sill Johnson's line South to a black jack Ephraim
Ephraim Farrell Corner in Isaac Jones line South
along said Ephraim Farrell's line to the Beginning, Con-
taining One Hundred Acres more or less, it being the
same Land and plantation which the said John Carroll
purchased of Ephraim Farrell & Wife as shown said land
Jacob formerly lived To Have & to hold unto the said Rhoda
Avera her Heirs & Assigns forever the aforesaid Bargained
Land & premises with all the appurtenances thereunto
belonging or in anywise appertaining. And I the
said John Carroll [illegible]

JOHNSTON COUNTY NORTH CAROLINA
COUNTY COURT MINUTES
1808 THRU 1811

BOOK VIII

WEYNETTE PARKS HAUN
243 ARGONNE DRIVE
DURHAM, NORTH CAROLINA
27704

23 Feb 1808

John BRYAN Thomas AVERA Simon PEARCE William BRYAN
John JONES Joseph RICHARDSON William JONES John STEVENS Jun.
John SANDERS Edwin SMITH Freeman KILLINGSWORTH, Esquires Justices.
Ordered that John BEDINGFIELD be appointed Overseer of the Road in Room & District of Philip JOHNSON.
Ordered that Samuel LEE, Barnaby INGRAM & William BRYAN Esqrs. be appointed a Committee to Settle & adjust the accounts of the Estate of Harmon HOBBY Decd. with the Administrator thereof and that they report their proceedings thereon to next Court.

9-47

Ordered that the Sheriff Summon the following persons to attend as Jurors at the next Superior Court to be held for this County (Towit) Alfred WHITLEY,
Oliver RAINS, Johnson BRETT, John LEACH, Stephen GRICE,
Benjamin WOODARD, John AUSTON, John PEACOCK, Hardy WILLIAMSON,
Ephraim PEARCE, Jeremiah LEE, Bryan ADAMS, Joshua JOHNSON,
Benjamin STEVENS, Harry STEVENS, Irvin WILDER, Randolph MOORE,
Edward LEE (marks Creek), George GULLEY, John B. DEVINE, David WILDER,
Sill JOHNSON, John WATSON, John WOOD, Levi PEARCE,
William RIVERS, Joseph BOON Sen. Reuben PERRY, Alexander SMITH,
William SMITH, & Isaac POWELL.
Administration on the Estate of Elizabeth GOODLOE decd. Wife of John GOODLOE is granted to John MARSHALL who Came into Court and entered into bond in the Sum of Five Hundred pounds with David TURNER & Ellick SANDERS his Securities, and Qualified agreeably to Law. Ordered that Letters issue.
Ordered that Tellery WILDER be appointed Guardian to Samuel WILDER a Lunatic who Came into Court & entered into bond in the Sum ofFive Thousand pounds, with Edward LEE & Malachi HINTON his Securities.
Due? on demise of Adin POWELL esq. & William POWELL vs. Roe? & Stephen POWELL. No. 5: The following Jury was Sworn to try this Suit, Towit, David BELL,
Jacob STEVENS, Charles WELLONS, John EASON, William CAPPS,
James VINSON, William GREY, Joel LEE, Osborn FAIL,
Needham BRYAN, John A. BRYAN,& Larry BRYAN,find the Defendant not guilty.

10

Alexander SMITH vs. James FROST Jun & Aventon AVERA. No. 35: The following Jury was Sworn to try this Suit, (Towit), James GREGORY, Benjamin STRICKLAND
Gedeon ALLEN, Stephen POWELL, Abner SMITH, Theophilus POOL,
Deal COLLINS, Irwin WILDER, John TURNER, Drury JOHNSON,
William RICHARDSON, & Benjamin HILL, find for the plaintiff the Sum of L74:6:4 & Costs.
Willie JONES vs. Starling JOHNSON: The Same Jury as in No. 35, except Drury JOHNSON & William SMITH in his Room, was Sworn to try this Suit, find for the Plaintiff,and assess the Damages to the Sum of L197:5:8, & Costs.
Ordered that a Deed from Nathan POWELL to Sally POWELL & Jeremiah POWELL be Registered which was duly proven by the Oath of Benjamin STEVENS.
Ordered that Hardy BRYAN, John SANDERS & Ellick SANDERS be appointed A Committee to Settle & adjust the accounts of the Estate of the Orphans of Banaby LANE decd. with David TURNER esq. their Guardian, and that they report their proceedings thereon to the next Court to be held for this County.
Ordered that Robert GULLEY Jun. esq. Jacob STEVENS & Jonathan EVANS be appointed a Committee to divide the Estate of Adam STARLING decd. amongst the Lawful representitives thereof, agreeably to Law, and that they report their proceedings thereon to the next Court to be held for this County.
Ordered that Joseph BOON Sen. John ATKINSON esqrs. & John KILLINGSWORTH be appointed a Committee to Settle & adjust the accounts of the Estate of Josiah JERNIGAN Jun.decd. with the Adm_. thereof, and likewise to divide the Estate of Said Decd. amongst the Lawful Representitives thereof agreeably to Law, and that they report their Proceed-

Deeds Johnston County, North Carolina 1810 Book F2 Pages 195-196 Film 19219

thereof of Whitby that I shall have & hold the said land
granted premises unto the said Burbee & his heirs forever with
all Houses Orchards & other buildings & appurtenances
thereunto belonging unto the said Burbee & his heirs & I do
convey the same to the use proper use & behoof of the said
Edmund Burbee his Heirs Exors Adm.rs or Assigns against
me the said Reden Sauls my Heirs Exors Adm.rs or As-
signs In Witness hereof I the said Reden Sauls have
hereunto set my hand & affixed my seal the day & year
first above written — Interlined before signed

Signed Sealed and Delivered
In Presence of — Reden Sauls (Seal)
John Hinton
Elsa Burbee

State of North Carolina } February Term 1810
Johnston County }

Then was the Execution of this Deed
duly proven in Open Court by the Oath of Elsa Burbee
three Witnesses to be Registered

R. Sander Clk

This Indenture Made this Twenty seventh day
of February in the year of our Lord One Thousand Eight hun-
dred and Seven Between Silas Boyet and Caty Boyet
Irvin Wilder the Administrators on the Will of John Wilder
Decd. both of the County of Johnston and State of North Caro-
lina of the one part and James Frost of the said County and
State of the other part Witnesseth That for and in consi-
deration of a Bond given by the said Frost on his first
time unto the said Frost for the sum of One Hundred

196 Pounds bearing date the Twenty Eight day of October A.D.
1815. Conditioned to make a right unto said Nancy Pleasant
unto the said Frost or the Heirs paying down the full
sum of Five Pounds agreeable to Law in that case made and
provided the said writing is taken as legal And the said
Administrator by the Virtue of an Appointment with the
Authority of an Act of Assembly in such case made and
provided doth Grant Release and deliver agreeable to said
Bond unto the said Frost his Heirs and Assigns that cer-
tain piece of Land Bound as follows to, Beginning at a
Post Oak Judge Stone's Corner running South forty four poles
to a stake thence East fifteen poles and two thirds to a heap of
Rocks thence North forty nine and a half Poles to a stake in s.
Jarvis Frost's line, thence to the Beginning Containing Five
Acres. Together with all and Singular the Appurtenances
in any wise thereunto belonging in as full and perfect a
manner as the Virtue of an Appointment can extend binding
Owners Heirs or Executors or Administrators to the extent of
our Authority to Warrant and forever defend the above bound
premises unto the said Frost his Heirs Executors or Administrators
forever against all other Claims whatsoever In Witness
whereof We set our hands and Seals the day & Written
Signed Sealed and Delivered In presence of

Test Aventon Nunn
Jacob Nunn Jr.
John Frost

Interlined before Signed
J. W. Boyett (Seal)
Cathy Boyett (Seal)
Erwan his x mark Wilson (Seal)

State of North Carolina } February Term 1810
Johnston County }

Then was the execution of this
Deed duly proven in Open Court by the Oath of
Aventon Nunn and Ordered to be Registered

R. Sanders C.C.

In the name of God Amen I John Wilder of the
County of Johnston and State of North Carolina being
very sick and weak but of perfect mind and memory
thanks be given unto God — Calling unto mind the
mortality of my Body and knowing it is appointed for
all men to die do make and ordain this my Last Will
and Testament that is to say, principally and first
all, I give and recommend my soul into the hands of
the Almighty God that gave it and my Body I
recommend to the Earth to be Buried in decent
Christian Burial, at the Discretion of my Executors nor
doubting but at the General Resurrection I shall receive
the same the same again by the mighty power of God
and as touching such worldly Estate wherewith it
has pleased God to bless me in this life I give and
dispose of the same in the following
manner and form, first I give and Bequeath to
Cally my Beloved wife all my Lands so Long as she
lives single and if she should marry then to have
her Dowery laid as the Law directs the same as
tho there had been no Will the said dowery to have
and to hold unto her my Beloved wife so Long as
she lives together with all my household goods
and moveable effects except one Bed to my beloved
Daughter Viney and furniture to be delivered to her
after she marries in case she should die before
married, the the said Bed and furniture to belong to
my beloved son Lazie, Also I give to Cally my dearly
Beloved wife one Bay mare named Bouncer as long as
and properly to do as she pleased with, also I give to
wife Beloved Daughter Viney sixty acres of Land a
part of said Land purchased by Robert Whittington
lying on the North of said tract joining South

Wills Johnston County, North Carolina 1804-1808 Pages 40-41, 73-75 Film 19,196

and property
unto Beloved Daughter Vinny only a piece of Land a
part of said Land purchased by Robert Whittington
lying on the South side of said tract joining Joseph
Fox Jun. Land may be known by the old lines the
same belong to her after the death or marriage of my
wife but so long as she may live single she is to
have the benefit and privilege of the land to
do with as she may think proper but to maintain

my two children until they become of age or marry, also I
give to her as much of my stock and crop as will plentifully
support her and the family for one year Also I give to her
three Cows and calves to apply to her own use and benefit
so long as she lives the Balance of my stock, crop and house
to be sold and after paying my Debts the Balance after
giving two hundred and twenty dollars to my Daughter
Vinny, which is to make her part Equal to my sons David
then if any remainder ~~should~~ be left it is to be divided
between my two Children the Legacy of my son is as
followeth, Also I give to my Beloved son David whom
I likewise constitute make and Ordain the sole Execu
tor of this my last Will & Testament, the Balance of
my Land after the death of my wife if ever it be
is to have the balance over her Dower after coming
of age, mortgages and encumbrances by him fully to be possessed
and enjoyed and I do hereby utterly disallow revoke
and disannull all and every other former testaments wills
Legacies bequests and Executors by me in any wise before
named Willed and bequeathed Ratifying and confirming
my this and no other to be my last will and Testament
In witness whereof I have hereunto set my hand and
seal this twenty ninth day of September in the year
of our Lord one Thousand Eight hundred & four

This should be James

then if any of my two Children the Legacy of my son Daniel
to them my two Children the Legacy of my son Daniel with on
following, Also I give to my Beloved Son Daniel the sum of
I likewise constitute make and ordain the executor on
ter of this my last Will & Testament the Balance of
my Land after the death of my Wife shall be
is to have the balance over her Dower after coming
of age, mortgages and tenements by him duly to be performed
and engaged and I do hereby utterly disallow revoke
and disannull all and every other former testaments
Legacies bequests and Executors by me in any wills before
named Willed and bequeathed Ratifying and confirming
ing this and no other to be my last will and Testament
in witness whereof I have hereunto set my hand and
seal this twenty ninth day of September in the year
of our Lord one Thousand Eight hundred & four
Signed sealed published pronounced and declared
by the said John Wilder as his Last Will and
Testament in the presence of us who in his presence
and in the presence of Each other have hereunto
subscribed Each of our Names,

Enterlined before signed two words

Jonas Frost
David Wilder
Hannah her + mark Avis

John his + mark Wilder (Seal)

Johnston County November Term 1805

This was the above Will & Testament in the
Court of Probate which was duly proven and
Ordered to be recorded

Ed Sanders Clk

An additional account of sales of part of the Estate of William Higgs dec^d sold the 13th January 1806

1 Gun	To Willis Walton	£2	—	—
3 Cows	To John A Smith	—	1	17 6
		£3	17	6

Lancaster County, ss. Wm Pool Admr

January Term 1806

Then was the above account of sales Exhibited in open Court and Ordered to be recorded

Sanders Clk

An inventory, List of Bills and accounts of sales of the personal Estate of John Wilder dec^d

1 drawing knife	To William Filgo	—	—	10
1 Axe	To Truman Hillingsworth	—	1	11
1 grubbing hoe	To Peter Vinson	—	11	6
1 Axe	To Isaac Wilder	—	16	—
1 Axe	To William Filgo	—	14	2
1 lot of old tools	To Truman Hillingsworth	—	1	6
1 Pair of pincers	To James Frost Jr	—	4	—
1 Bible	To ditto	—	8	—
1 Candle stand & C	To Truman Hillingsworth	—	—	6
3 Washing hoes	To ditto	—	3	4
1 Cutting hoe	To William Filgo	—	5	—
1 Cutting hoe	To Alexander Henry	—	7	6
1 Flax wheel	To Truman Hillingsworth	—	5	—
1 Cooper	To Isaac Wilder	—	2	—
1 Iron Wedge	To William Allen	—	—	8
1 lot of shoemakers instruments	To James Frost Jr	—	5	4
1 Shot Bag & C	To Truman Hillingsworth	—	1	6
1 Shot Pouch	To John Smith (shoe)	—	1	6
1 Fowling gun	To John Sanders Esq	2	16	6
1 Man saddle	To John Frost	—	2	6
1 Surcingle	To William Smith	—	7	6
31½ gallons of Tar	To Truman Hillingsworth	—	2	8
1 Lot of Iron ware	To ditto	—	5	7
1 Scythe & Cradle	To William Allen	2	17	6
1 Feather Bed	To Stephen Brown	11	11	6
2 Cows & 13 Piggs	To Willis Walton Esq	1	5	—
1 Blade Hack	To ditto	1	15	—
1 Blade Hack	To ditto	3	—	3

1 Scythe & Cradle	To William Allen	2	17	6
1 Feather Bed	To Stephen Brown	11	11	6
2 Sows & 13 Pigs	To William Watson Esqr	1	5	
1 Black Stack	To ditto	1	15	
1 Black Stack	To Stephen Brown	3	3	2
1 Cow	To ditto	1	12	6
1 Bull	To ditto	2	10	
1 Heifer	To Jonathan Betts	1	7	7
7 Geese	To Stephen Brown	6		
1 Cow				

74 | | | | | |
|---|---|---|---|---|
| 1 Bay Horse | To John Hillingsworth | 50 | | |
| 1 Horse Colt | To John Pobles | 15 | 1 | |
| 2 Bushels of Corn | To Culpepper Wilder | 2 | 10 | |
| 2 Bushels of Corn | To ditto | 2 | 10 | |
| 1 Cow | To John Frost | 2 | 1 | |
| The whole amount of Sales is | | £108 | 14 | 8 |

Ervin his + mark Wilder } Admrs
Caty her Wilder

The Articles bequeathed to the Widow of d.d John Wilder d. is as follows (which she has received;

1 Bed & furniture, 1 Mare (named) Bounce) 2 Cows & Calves, 2 Pots, 1 Dutch Oven, 1 Frying pan, 1 gridiron, 1 pr of Tongs, 1 flesh fork & Pewter plates, 1 Case knives & forks, 2 Pewter Basons & a parcel of Crokery ware, 5 Chairs, 2 Chests, 2 Tables, 1 Loom, 1 wheel & 2 pr of Cards, 1 water Pail, 2 washing tubs, 1 Cow, 1 Churn, 1 plow hoe, 2 weeding hoes, 2 Axes, 1 grubbing hoe, 1 Iron wedge, 1 drawing knife, 2 gimlets, 2 augers, 1 Chisel & 1 flat Iron

The following Articles contain the years provision of d.d Widow & family,

963 pounds of Pork, 3 Sows & 20 Pigs, 3½ Bushells of Wheat, 2 Black stacks, 1 Fodder stack & shucks,

The following list contains a true list of all the Goods

Debts due the Estate of John Wilder Dec.d

	£	
1 Note on David Bell	7	12
1 Note on Ervin Wilder	4	12

963 pounds of Pork, 3 cows [illegible]
Wheat, 2 Blade stacks, 1 Pile stack of hucks

The following list Contains a true list of all the Good Debts due the Estate of John Wilder Dec'd

	£	s	d
1 Note on David Bell	7	12	[illegible]
1 Note on Irvin Wilder	4	12	4
A Balance of a Note on Samuel Smith	10	11	6
1 Note on John Killingsworth	7	—	—
1 Note on William Brannan & Wilson & Frost	5	18	—
The amt of Good Debts	£35	13	10

The following List contains the Amount of the doubtful Debts, —

	£	s	d
1 due Bill on Jonas Frost	6	13	[illegible]
1 due Bill on Aventon Avera	6	11	4
an acct on Aventon Avera	12	17	6
A Judgment against David Wilder	6	8	6
An Execution on William Norris	24	3	5
A Specialty on James Frost Jr	2	15	6
A Balance of a Note on Stephen Brown	10	—	—
An acct on James Durham	1	—	—
An acct on John Kelly	1	—	—
An acct on Drury Vinson	2	—	—
An acct on Young Bridges	1	—	—
An acct on Jesse Brown	1	—	—
An acct on Thomas Ryan	1	—	—
An acct on William Jones	1	—	—
The amt of the doubtful Debts	£77	13	[illegible]

Returned by the Administrators of John Wilder Dec'd
February 25th 1816 pr

Caty Wilder Adm'x
Irvin Wilder Adm'r

Winston County February Term 1816

Then was the above Inventory and List of debts exhibited in open Court and ordered to be recorded

D. Sanders C.C.

A Post List of Desperate debts due the Estate of Chr. Kelly Dec'd February 22d day February 1816

JOHNSTON COUNTY NORTH CAROLINA
COUNTY COURT MINUTES
1808 THRU 1811

BOOK VIII

Haun

PUBLIC LIBRARY OF JOHNSTON COUNTY
AND SMITHFIELD - SMITHFIELD, N. C.

WEYNETTE PARKS HAUN
243 ARGONNE DRIVE
DURHAM, NORTH CAROLINA
27704

Index 295693 - R-V

Abner Smith
Taylor Duson

295105 5
106 T-Z

19219 - Deeds 1806-1811

William WADDELL,
.TEN, Thomas GEARALD,
, new Order of Survey? to issue.

tion for Division for Lands, Ord-
euben WILKINSON, John AVERA, &
division according to the prayer

PARISH. No. 34: The following Jury
ICE, John FARMER,
INS, Jesse HINTON,
SON, William HOCUT,
sues in favor of the Plaintiff that
of L37..10, & assess the damages to

ELLINGTON. No. 36: The Same Jury
ll the issues for the Plaintiff,
osts, (Prinl. L94..14.6?).

39: The Same Jury as in No. 36
favor of the Plaintiff and assess
. L38..7..4.) Exeucution Stayed
.
No. 44: The Same Jury as in No.39
and assess the Damages to the Sum

50: The Same Jury as in No. 44 was
the Plaintiff, and assess the Dama-
.19..6).
IN. No. 57: The Same Jury as in
ues in favor of the Plaintiff, and

: The Same Jury except William
this Suit, find on all the issues
ed in the bond are of the Value of
, & Costs.

Summoned a Garnishee in this Cause
sue)
ishee in this Cause, declares on
by Note in the Sum of Eighty
.6, with Interest from the date &
unpaid, and which is Condemned

hat he holds as Agent for Levi
Garnishment, & which he here brings
he Court that the Same be filed for

Stands Indebted to sd. Levi
before a Justice, which is Yet un-
the Plaintiff.

hers praying that the 6 Public Road
turned for his better Convenience
tion being granted, Ordered there-

fore that a Venire Facias issue directing the Sheriff to Summon a Jury to lay Out & turn Said road agreeably to the prayer of the Said Petition, and that they Report their proceedings to next Court.
Ordered that the Sheriff bring to the next Court to be held for this County the following Children to the end they may be better proveded for, Towit,
Milly JOHNSON & Burty JOHNSON in possession of Honor JOHNSON,
Blake RENFROE in possession of Nancy GODWIN, &
Adin BLACKMAN Son of Delilah BLACKMAN.

164

Ordered that William W. BRYAN esq. John POOL Sen. & Bryan SMITH be appointed a Committee to Settle and adjust the accounts of the Estate of Henry AVERA decd. with John SANDERS esq. Administrator thereof, and also to make division of Said Estate amongst the lawful Representitives thereof agreeably to Law, and that they Report their proceedings thereon to the next Court to be held for this County.
Ordered that Willie WINDHAM be appointed Overseer of the Road in Room & district of Cary LOCKHART.
Ordered that the Sheriff Sell agreeably to Law the Lands of Allen WATSON lying on the Old Road adjoining the Lands of Abner SMITH & Jacob BROOKS on which an Execution was levied by Abner SMITH Constable to Satisfie a Judgment obtained by Thomas AVERA esq. Plaintiff against Said Allen WATSON defendant before a Single Justice of the Peace Out of Court for the Sum of Twenty Seven pounds with Interest thereon from the 10th day of August 1809 Until paid & Costs.
Ordered that the Sheriff Sell agreeably to Law the Lands of Allen WATSON lying on the Old Road adjoining the Lands of Abner SMITH & Jacob BROOKS, on which an Execution was levied by Abner SMITH Constable to Satisfie a Judgment Obtained by Thomas AVERA esq. Plaintiff against Said Allen WATSON defendant before a Single Justice of the Peace Out of Court, for the Sum of Twenty Seven pounds five Shillings & Interest thereon from the 10th day of August 1809, Until paid & Costs.
Ordered that the Sheriff Sell agreeably to Law, the Lands of Allen WATSON lying on the Old Road, adjoining the Lands of Abner SMITH & Jacob BROOKS, on which an execution was levied by Abner SMITH Constable to Satisfie a Judgment obtained by William SIMPKINS Plaintiff against Said Allen WATSON, John PARISH & Gideon ALLEN Defendants before a Single Justice of the Peace out of Court, for the Sum of Five pounds & Interest thereon from the 11th day of May 1810, Until paid & Costs.

165-125 Court Dated May 28, 1810

Ordered that the Sheriff Sell agreeably to Law, the Lands of James FROST lying on the East Side of the Cooper branch, adjoining the Lands of John WILDER decd. & others, On which an Execution was levied by Abner SMITH Constable, to Satisfie a Judgment Obtained by Payton VINSON Plaintiff against John FROST & Said James FROST defendants before a Single Justice of the Peace Out of Court, for the Sum of Twenty five pounds with Interest thereon from the 25th day December 1808, Until paid & Costs.
Ordered that the following Deeds be Registered, Towit,
Richard BRASWELL to Burwell BRASWELL, which was duly acknowledged by Said Richard BRASWELL.
Stephen POWELL to John ATKINSON esq. which was duly acknowledged by Said Stephen POWELL.
William RICHARDSON to Thomas GISBORN, which was proved by the Oath of John GEARALD Jr.
Samuel NORSWORTHY esq. to Sampson BRASWELL which was duly proven by the Oath of Ellick SANDERS.
James HOLDER to Josiah HOLDER which was duly proven by the Oath of Joseph RICHARDSON esq.
Mitchell OLIVER to Simon PEARCE Jun. which was duly proved by the Oath of Micajah EDWARDS.
Thomas FAIL to Isaac WILLIAMS which was duly proven by the Oath of Samuel LEE Jr.esq.
Robert TOLER to Needham INGRAM, which was duly proven by the Oath of Benjamin STEVENS.
John VINSON to Lias BARNES which was duly proved by the Oath of George GULLEY esq.
Aaron SOLOMON to Reuben PERRY which was duly proven by the Oath of Dickson PRICE.

59 106 18452

590300 Chatham County, North Carolina Pleas & Qtr Session Court 1815 – 1822 for James Frost

Started on Page 297 – which was the last of the session for Feb 1810 – Read to 1822.

P. 334
Monday – August Session 1810.
In the case of John Hays & Tabitha Her?, James Frost is one of the Jurists

P. 336. Case of James Cornelius & Than? ? same Jury as No 11 except John Nor.? in the place of James Frost.... etc

P. 337 A deed from James Jeddo? to James Frost duly acknowledged in open Court.

A deed from James Neth? to James Frost Jr was duly proven in open Court by the oath of Alex Carroll. at Jul... day [illegible]

P. 347 Friday, August Term
James Frost is appointed overseer of the road running from the Fork of the Reuben? Road to Ca? Creek and the following hands are to be worked under him
to Page 353.

Book R 10-9
Z 246, 356, 397, 245

Deeds Chatham County, North Carolina, Book R Pages 9-10
Film 2594411

This Indenture made the 12th day of August in the year of our Lord 1810 Between Aaron Bryan of the County of Chatham and State of North Carolina of the one part and John Burns of the same County and State aforesaid of the other part Witnesseth that the said Aaron Bryan for and in consideration of Forty Dollars in hand paid by the said Burns the receipt whereof is hereby acknowledged doth bargain and sell and convey unto the said John Burns his heirs and assigns forever a certain tract or parcel of land situate lying and being in said County of Chatham on the waters of Jones Fork Beginning at a pole and pointers the Most new South Corner of said Burns Running thence North Eighty Perches to a pine thence South Twenty Degrees East Eighty Perches to a pole thence South Twenty Degrees West Eighty Perches to a pole thence North Twenty Degrees West Eighty Perches to the beginning Containing thirty acres be the same more or less to have and to hold the said Bargained land unto the said Burns or his assigns forever In Witness whereof I have hereunto set my hand and seal the day and year first above written

Signed & Delivered in the presence of
Aaron Bryan
Joel Siskemore

Chatham County August Sessions 1810
The Execution of this Deed was duly acknowledged in open Court and ordered to be registered
Test
W. Hayden C.C.

B. Bryan (Seal)

This Indenture made the first day of November in the year of our Lord one thousand Eight hundred and nine Between George Meacham of the County of Chatham and State of North Carolina of the one part and Richard Stanford of the County of Orange in the State aforesaid of the other part Witnesseth that the said George Meacham for and in consideration of the sum of one hundred and fifty pounds to him in hand paid by the said Richard Stanford the receipt whereof the said George doth hereby acknowledge and therefrom and therewith doth acquit and discharge the said Richard Stanford his heirs and executors by these presents Hath granted bargained and sold and by these presents doth grant bargain and sell and release and confirm unto the said Richard Stanford his heirs and assigns forever a certain tract or parcel of land situate lying and being in the County of Chatham on Collins Creek Beginning at a Hickory in Collins Branch running thence South Twenty poles to a stake thence East Twenty poles to a stake thence North Twenty poles to a stake thence West Twenty poles to the beginning containing Two Hundred and forty acres be the same more or less with all the appurtenances to the said land belonging or appertaining and the said George Meacham for himself his heirs and executors doth covenant to and with the said Richard Stanford his heirs and assigns forever that he the said George Meacham is lawfully seized in fee simple of the premises above mentioned and that the same are free from all encumbrances whatever and that he will warrant and defend the said premises to the said Richard Stanford his heirs and assigns forever against the lawful claims of all persons whatsoever In Witness whereof the said George Meacham doth hereunto set his hand and seal the day and date first above written

Signed Sealed & Delivered in the presence of
R. Freeman

Chatham County August Sessions 1810
The Execution of this Deed was duly proven in open Court by the oath of Richard Freeman a subscribing witness thereto and ordered to be registered
Test
W. Hayden C.C.

George Meacham (Seal)

State of North Carolina
Chatham County

Know all men by these presents that I Jesse Adams of the County of Chatham and State aforesaid have given granted bargained and sold unto James Thomas for and in consideration of the sum of one hundred pounds specie to me in hand paid by the said James Thomas before the sealing and delivery of these presents the receipt whereof I do hereby acknowledge and therefrom and therewith do acquit and discharge the said James Thomas my heirs executors and administrators and have given granted bargained and sold and do by these presents give grant bargain and sell and release and confirm unto the said James Thomas



	Males					Females				
	<10	10-16	16-26	26-45	45+	<5	10-16	16-26	26-45	45+
Aaron Fike	1		1	1		3	1	1	1	
Abel Brown	1	1		1		1		1		
Joseph Hoffon			1			2				
Ruth Gowing	1		1	1		1		1	1	
David Oldfield	1	2		1		2		1		
James Pfoot	2			1		2			1	
John Stone									1	1
Wm Brand	1	1	1	1	1			1		
Jonathan Langley	1		1			3	1	2	1	
John Meredith			1	0		2		1		
Isaac Pfoot	4			1		1		1		
Andrew Brown	3	2	1		1	1		3	1	1

210

1810 Census of Chatham County, North Carolina

P. 210

Heritage Quest Image

1815 Tax List

Of

Chatham Co., N. C.

Edited by

WILLIAM PERRY JOHNSON

1975

Contents

(Page numbers refer to the pages (1 thru 64) of this publication.)

	Page
Foreword	2
Introduction	4
County Map of North Carolina	6
Chatham Co. Map showing Tax Districts	7
1870 Map of Chatham County	32-3
Capt. R. C. Cotten's Dist.	8
Capt. B. Jones' District	13
Capt. McMasters' District	16
Capt. Bynum's District	20
Capt. Edward Farrar's Dist.	24
Capt. Crutchfield's District	27
Capt. Flowers' District	30
Capt. Lane's District	34
Capt. Partridge's District	37
Capt. Thos. Farrar's Dist.	39
Capt. Smith's District	42
Capt. Rogers' District	46
Capt. Upchurch's District	49
Capt. Brantly's District	51
Capt. Alston's District	55
Surname Index	59
Abbreviations	62
Place-Name & Misc. Index	63

GENEALOGICAL SOCIETY
OF THE CHURCH OF JESUS CHRIST
OF LATTER-DAY SAINTS

DATE MICROFILM
Jan. 25, 1977
ITEM ON ROLL
#9
CAMERA NO.
SLC-10
CATALOGUE NO.
XLIB 7-102 #355

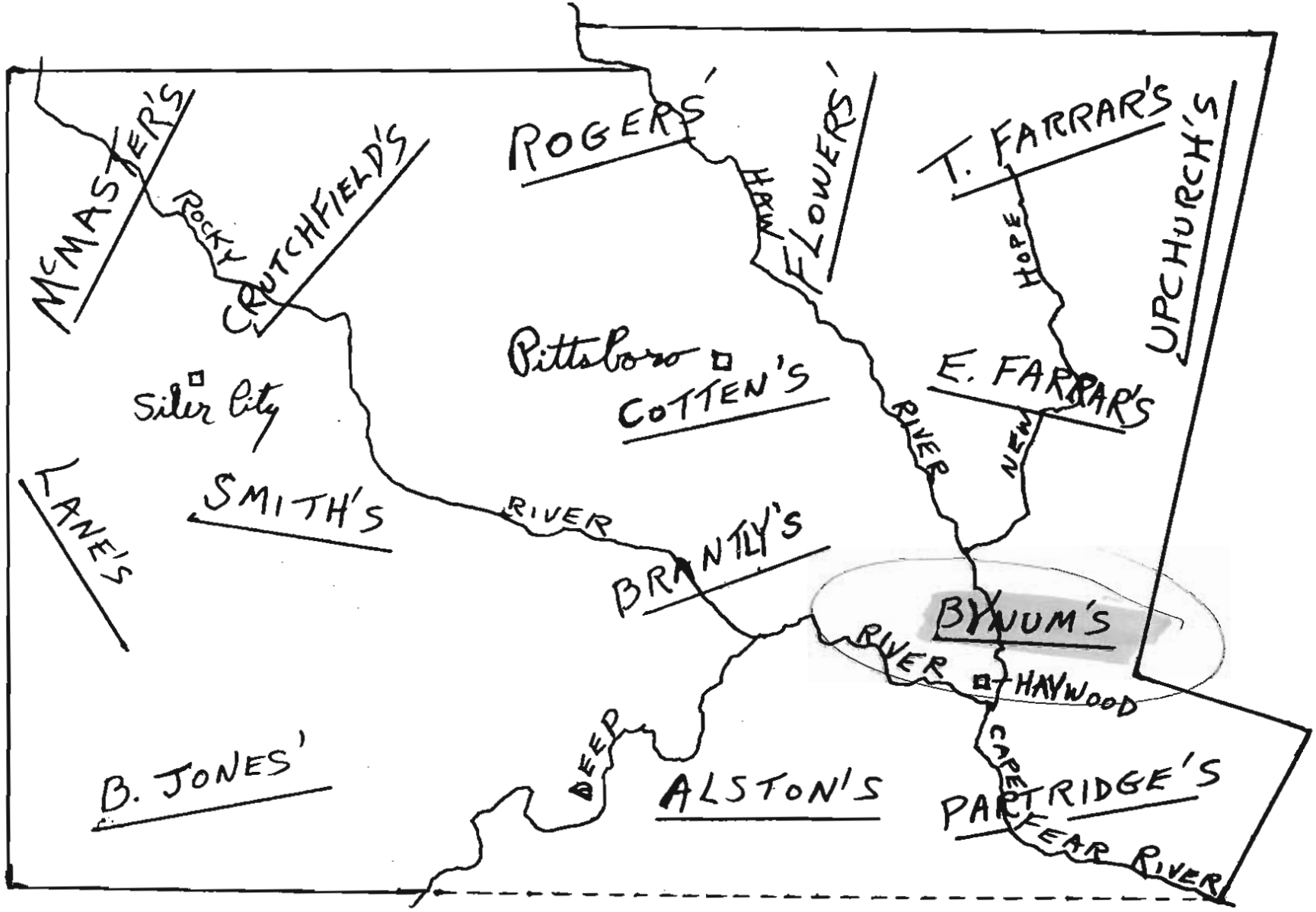

MAP OF CHATHAM COUNTY SHOWING THE APPROXIMATE LOCATIONS
OF THE 15 TAX DISTRICTS IN THE COUNTY IN 1815

McMASTERS' DISTRICT, cont'd.
Way Abel 1 wp 103 a. do. do. [Rocky River] $103.
Wheler (or Wheles?) James 1 wp
Total for pages 18 - 27: 116 wp; 45 bp; 1 unimprvd. lot Pittsb.; 33825 acres; $77502.
END OF McMASTER'S DISTRICT.

Captn. Bynum's District

Page 28

Ausley David 371 a. adj. Thomas Bell $442.
Brock Benjamin 1 wp 1 bp 176¼ a. adj. David Sauls $295.
Bowlen John 1 wp
Bell James 1 wp 3 bp 200 a. adj. Thomas Bell $400.
Bridges William 2 bp 100 a. adj. Carver Armestead $200.
do. do. 222 a. adj. Jesse Caudle $444.
do. do. 50 a. adj. James Frost $100.
Bridges Francis 1 wp
Bell Thomas Senr. 16 bp 500 (590??) a. adj. Randolph Rhodes $1475.
Bell Enoch 1 wp 1 bp 105 a. adj. Ambrose Bullard $210.
Brewer Jones 1 wp 3 bp 247 a. adj. Joseph Horton $741.
do. do. 400 a. adj. Thomas Ubanks $500.
Brewer William 1 wp
Bishop Benjamin 1 wp 20 a. adj. Benjn. Johnson $20.
do. for Ann Bishop 200 a. adj. Wesly Bynum $225.
Bell John 300 a. adj. Wm Fields $600.

Page 29

Bynum James 1 wp 4 bp 774 a. adj. William Clark $1548.
Beasly Emsly 1 unimprvd. lot Pittsb. Value of town lot: $10.
Bishop William 1 wp
Bridges Willis 130 a. adj. Benjn. Brock $250.
Bell Thomas Junr. 1 wp 5 bp 290 a. adj. Wilson Willis $262.50
do. do. 200 a. Branches Cape Fear $100.
Bird Josiah 1 wp 100 a. adj. William Wilson $150.
Bynum Wesly John 2 wp 3 bp 955 a. Haw River $1112.
Caudle Jesse 1 wp 100 a. adj. James Tedder $200.
Carter John 1 wp
Carter Allen 1 wp 81 a. adj. Wilson Willis $117.50
Canady Andrew C. 1 wp
Clark William 1 wp 3 bp 288 a. adj. Thomas Bell $750.
Chavass John 1 wp 150½ a. adj. Bloomer Wilson $225.75
Caudle Isham 205 a. adj. John Sawyer $410.
Caudle Bledsoe 1 wp
Cook William 1 wp 106 a. adj. Isham Caudle $212.
Carroll Alexander 1 wp 335 a. adj. Jacob Kelly $670.
Clark John 1 wp 50 a. adj. Jordan Stokes $50.
do. for Phebe Clark 50 a. adj. David Ausley $100.
Totals for pages 28 - 29: 24 wp; 41 bp; 1 unimprvd. lot Pittsb.; Value of Town lots: $10.; $11809.75

Page 30

Crow Reuben 1 wp 200 a. adj. William Pylant $400.
do. for Mary Minor [possibly meant for Mary, a minor WPJ] 30 a. adj. Thomas Lasater $175.
Cook Harrison 1 wp 95 a. adj. Jarratt Tillman $190.
do. do. 340 a. adj. William Crump $340.
Eastland Joshua 1 wp
Evans Richard 1 wp 270 a. adj. Burwell Olive $462.
Evans Anthony 1 wp 63a. adj. Henry Goodwin $94.
Frost James 1 wp 2 bp 200 a. adj. James Tedder $500.
Fields William Esqr. 1 wp 3 unimprvd. lots Haywood value of town lots: $30 493 a. adj. Jesse Horton $1500.
Freeman William 1 wp
do. for Henry Freeman 150 a. adj. William Wade $187.50
Freeman Daniel 1 wp
Franks William Esqr. 1 wp 250 a. adj. John Goodwin $500.
Gainer Guilford 1 wp 200 a. adj. John Stone $300.
Goodwin John 1 wp 176 a. adj. William Franks $342.
Goodwin Alsey 2 wp 1 bp 150 a. adj. James Goodwin $300.
Goodwin Dempsey 1 wp 216 a. adj. Humphrey Willson $433.

Page 31

Goodwin James 1 wp 100 a. adj. Henry Goodwin $200.
Goodwin William Senr. 300 a. adj. William Wade $450.
Goodwin Henry 1 wp 107 a. adj. Nancy Womble $200.
Goodwin William Junr. 1 wp 107 a. adj. Jacob Womble $200.
Holloman Exum 1 wp 1 bp 67 a. adj. Charles Penny $130.
Horton Jesse 1 wp 2 bp 248 a. adj. Haywood Laurence $496.
Hathcock Stephen 128½ a. adj. Benjn. Brock $213.30
Hearn Keenady 1 wp
Hatly Sherwood 220 a. adj. Uriah Hatly $440.
Hatly William 5 bp 46 a. adj. Sherwood Hatly $46.
do. do. 127½ a. adj. Thomas Moore $255.
Hatly Abner 1 wp 5 bp 170 a. adj. Francis Stone $340.
Hobby Alexander 1 wp 66 & 2/3 a. adj. Hugh McLean $133.32
Hughbanks [Ewbanks?] Thomas 175 a. adj. Jones Brewer $350.
Hogans Matthew 1 wp
Hatly Uriah 1 wp 2 bp 220 a. adj. Sherwood Hatly $440.
Kelly Jacob 1 wp 250 a. adj. Alexr. Carroll $500.
Kirby James 1 wp 110¾ a. adj. Saml. Garner $110.75
Totals for pages 28 - 31: 51 wp; 59 bp; 1 unimprvd. lot Pittsb.; 3 unimprvd. lots Haywood; value of town lots: $40; $22037.62

Page 32

Ledbetter John 382 a. adj. Francis Stone $750.
Lambeth Richardson 1 wp 400 a. adj. Thomas Bell $800.
Lasater Thomas 1 wp 2 bp 375 a. adj. Thomas Lambeth $1200.
Lambeth Thomas 1 wp 1 bp 406 a. adj. Thomas Lasater $1050.

BYNUM'S DISTRICT, cont'd.
Sauls David 2 wp 5 bp 296 & 7/8 a. adj. Jarratt Tillman $650.
Stone John 2 wp 5 bp 646 a. adj. Herbert Haynes $1292.
do. do. 119¾ a. adj. Edmd. Maughorn $119.75
do. do. 33 a. adj. Wm Mason $33.
Studivant Thomas 1 wp 2 bp 160 a. adj. heirs of Thos. Stokes $200.
Smith Arthur 284 a. adj. Saml. Gainer (Gaines?) $335.

Page 35

Suggs Saml. by Wm Franks 652 a. adj. James Frost $978.
Stone Francis Junr. 1 wp 4 bp 250 a. adj. John Stone $250.
Stone Francis Senr. 3 bp 788 a. adj. Abner Hatly $1576.
Tedder James 1 wp 250 a. adj. Jesse Caudle $500.
Tillman Jarratt 1 wp 60 a. adj. Stephen Wilson $120.
do. do. 160 a. adj. William Brown $160.
do. do. 255 a. adj. Harrison Cook $510.
do. for Sally B. Tillman 256 a. adj. Westd. Armistead $512.
Thrailkell Jesse 50 a. adj. James Tedder $50.
Willis Willson 1 wp 1 bp 444 a. adj. Edmd. Prince $888.
do. do. 59 a. adj. Randolph Rhodes $88.50
Womble Jacob 1 wp 100 a. adj. Wm Goodwin $200.
Wilson Edward 70 a. adj. Wm Fields $140.
Wynn William 142 a. adj. do. do. $284.
Wilson Willis 1 wp 166(?) a. adj. James Frost $320.
Willis Elijah 1 wp 150 a. adj. Wm Wynn $225.
Westray Benjamin 6 bp 107 a. adj. Edward Wilson $214.
Wilson John 1 wp 30 a. adj. Edward Wilson $60.
Wilson Stephen 1 wp 1 bp 255 a. adj. Westd. Armistead $500.
Wilson William 1 wp 150 a. adj. Isham Caudle $225.
Totals for pages 28 - 35: 94 wp; 128 bp; 1 unimprvd. lot Pittsb.; 3 unimprvd. lot Haywood; Retailing: 48/ [Shillings]; value of town lots: $40.; $49445.48

Page 36

Westray Hartwell 1 wp 40 a. adj. Edward Wilson $80.
Wilson Humphrey 86½ a. adj. Dempsey Goodwin $129.75
Watson William for Wm Fort 150 a. adj. John White $150.
Womble Richard 100 a. adj. Anthony Evans $200.
do. for Nancy Womble 1 bp 255½ a. adj. Elijah Willis $511.
Wilson Samuel 1 wp 112 a. adj. Josiah Bird $168.
Wade William 1 wp 100 a. adj. Henry Freeman $200.
Wilson Bloomer 1 bp 400 a. adj. John Johnston $800.
do. do. 112½ a. adj. Exum Holloman $140.63
do. do. 49½ a. adj. Saml. Wilson $61.88
Wilson Asa 1 wp 112½ a. adj. do. do. $157.14
Wilson Henry 1 wp
White John 5 bp 255 a. adj. Wesley Bynum $310.
Wilson James 1 wp
Richard Johnston [should be Johnston Richard WPJ, Editor] 1 wp 42½ a. adj. Harrison Cook $85.

1820 census of Chatham County, North Carolina



Males		Female
3	1810-1820	1 1775-1794
2	1804-1810	
1	1775-1794	

Chatham County North Carolina Deeds Book Z Page 245 Film 259413

This Indenture made this sixteenth day of March one thousand eight hundred twenty four Between James Frost of the County of Chatham and State of North Carolina of the one part and James Fearce of the other part of the County & State aforesaid Witnesseth that that the said James Frost hath this day granted bargained Sold & delivered unto the sd James Fearce a certain tract of land lying and being in the County and State aforesd on the waters of Beaver Creek for and in consideration of Four hundred Dollars to me in hand paid by the sd Fearce the receipt of which I do acknowledge and my self fully satisfied do hereby release and Deliver the bargained land in fee simple to the said James his heirs &c Beginning at a Pine Willis bottom Thence running with his line to a pine Fearce corner thence East with Fearce line to a white oak in Fearce corner thence the necessary course of said Marsh to a white oak Thence with said line to the first station containing one hundred & twenty acres more or less together with all the hereditaments & appurtenances thereunto belonging or in anywise appertaining the reversion and reversions remainder & remainders rents issues and profits thereof and of every part and parcel thereof to have and to hold the said bargained premises with all and every the appurtenances thereunto belonging or in anywise appertaining unto the said James Fearce his heirs executors Administrators or assigns and the said James Frost do covenant to and with said James Fearce to warrant and for him defend the said land and bargained premises with all the appurtenances thereunto belonging or any wise appertaining from the lawful claim or claims of all and every person or persons whatsoever In Witness whereof I have unto set my hand and seal the day and date first above written Signed sealed and Delivered

in presence of us

James Frost (Seal)

Test

Thomas Bell Junr

Jesse Horton

Chatham County August Term 1824

The Execution of this Deed was duly proved in open Court by the oath of Thomas Bell Junior & was ordered to be Registered

Jno Hall Register

This Indenture made this twenty seventh day of the month known in the year one thousand eight hundred and twenty between Wm Newlin of the Indiana State of the one part and Thomas Newlin of the County

Chatham County, North Carolina Deeds Book Z Page 397 Film 259413

State of North Carolina Chatham County Know all men by these presents that I
James Frost of the county of Chatham and State aforesaid for and in the consideration of
the sum of One hundred and forty Dollars to me in hand paid at & before the sealing of these presents receipt whereof I the said
James Frost do hereby release myself from the with fully satisfied contented and paid have
given granted bargained and sold unto Henry Hatley one certain tract or parcel of
land lying and being in our said County of Chatham on the Eastern side of a branch
called Underwoods branch. Beginning at a white oak in said branch thence East
forty five poles to a pine thence South one hundred and twenty four poles to a pine
oak in an old line thence West with that line one hundred poles to a Gum or Dogwood
[illegible] the first station
containing it or the measure for one hundred acres in the same more or less together
with all houses fixtures & appurtenances of every thing & nature whatsoever
belonging to the said land furthermore I the said James Frost do my heirs Executors
Administrators & assigns do warrant and forever defend the said land unto said Henry Hatley
his heirs and assigns from the first claim of any person or persons in witness
whereof I have hereunto set my hand and seal this the 15th day of March 1824

Signed and delivered in presence of us — James Frost (Seal)

Test
Barbara Hatley
Richard Johnson
Edwards Hatley Jun

Chatham County May Term 1825

The execution of the within deed was duly proven in open
Court by the oath of Edwards Hatley a subscribing witness
thereto and on motion it is ordered to be registered

Test Th H Hogan Clk

This Indenture made and entered into this day of March AD 1825
between Henry Hatley of Chatham County and State of N Carolina of the one
part and Thomas Gardner of the County of Wake and State aforesaid of the other
part Witnesseth that the said Henry Hatley for and in consideration of the sum of
Three Hundred Dollars to him in hand paid by the said Thomas Gardner the receipt
whereof the said Henry doth hereby acknowledge himself to be

This Indenture made this twentieth day of March one thousand eight hundred twenty four Between James Frost of the County of Chatham and State of North Carolina of the one part and James Fedder of the other part of the County & State aforesaid Witnesseth that the said James Frost hath this day granted bargained sold & delivered unto the said James Fedder a certain tract of land lying and being in the County and State aforesaid on the waters of Beaver Creek for an inconsideration of four hundred Dollars to me in hand paid by the said Fedder the receipt is hereby acknowledged and myself fully satisfied do bargain sell and deliver the bargained premises to the said Fedder his heirs &c Beginning at a pine Pattin Williams corner, running North twenty five & a half to a pine Fedders corner thence with his line East ninty nine Fedders line to a white oak in Williams line thence with Williams line to the first station containing two hundred & twenty five acres of land & to have and to hold the said bargained premises with all the appurtenances thereunto belonging unto the said James Fedder his heirs executors administrators and assigns forever and I the said James Frost do covenant to and with said James Fedder to warrant and for ever defend the said bargained premises with all the appurtenances thereunto belonging or any wise appertaining for ever against the lawful claim or claims of all and every person or persons whatsoever In Witness whereof I have unto set my hand and seal the day and date first above written signed sealed and delivered

in presence of us

James Frost (Seal)

Test

Thomas Bell Junr

Jesse Hatch

Chatham County August Sessions 1824

The Execution of this Deed was duly proved in open Court by the oath of Thomas Bell Junior & was ordered to be Registered

Test H. Haywood C.C.

This Indenture made this twenty ninth day of the ninth month in the year one thousand eight hundred and twenty between Benjamin Lindsay the Indiana State of the one part and Thomas Fedder of the County of Chatham and State of North Carolina witnesseth that for and in consideration

Deeds: Chatham County, North Carolina - Book Z Page 347 Film 259 413

State of North Carolina Chatham County Know all men by these presents that I 321
James Frost of the county of Chatham and State aforesaid for and in the consideration of
the sum of One hundred and forty Dollars to me in hand paid as Consideration Therefor by the
hand of Harvey Hatley before the ensealing of these presents the receipt whereof I the said
James Frost do hereby acknowledge my self fully satisfied contented and paid have
given granted bargained and sold unto Harvey Hatley one certain tract or parcel of
land lying and being in our said County of Chatham on the Eastern side of a branch
called Underwoods branch Beginning at a willow oak in said branch thence East
Sixty five poles to a pine thence North one hundred and twenty four poles to a post
oak in an old line thence West with that line one hundred poles to a Gum on said
branch thence down the meanders of said branch to the first mentioned
bounding it as it measures for one hundred Acres be the same more or less together
with all houses fields orchards gardens and every other profit or appurtenance thereunto
belonging to the same land furthermore I the said James Frost do my heirs Exors
Administrators Assigns do warrant and forever defend the said land unto Harvey Hatley
his heirs and assigns from the former from the lawful claim of any person or persons in witness
whereof I have hereunto set my hand and seal this the 18th day of March 1824

Signed and delivered in presence of us — James Frost (Seal)

Test
Reuben Hatley
Richard Johnson
Edwards Hatley (Seal)

Chatham County May Sessions 1825

The Execution of the within Deed was duly proven in Open
Court by the oath of Edwards Hatley a subscribing witness
thereto and the Execution was ordered to be registered

Test Thos Hayes Clk

This Indenture made and entered into this day of March 1825
between Henry Hyatt of Chatham County and State of N Carolina of the first
part and Thomas Gardner of the County of Wake and State aforesaid of the second
part witnesseth that the said Henry Hyatt for and in consideration of the sum of
Five hundred Dollars to him in hand paid by the said Thomas Gardner the receipt
whereof he do hereby acknowledge and do by these presents acknowledge himself to be
therewith satisfied to be fully satisfied contented and paid and by these presents
[illegible]

1830 Madison County, Alabama Census

Abstracted By
Linda Hardiman Smith

US/CAN
976.197
X25
1830

FAMILY HISTORY LIBRARY
3 NORTH WEST TEMPLE
SALT LAKE CITY, UTAH 84150

Owen D. Lamon	0-1-0-0-0-0-1-0-0-0-0-0-0//0-0-1-0-0-0-1-0-0-0-0-0-0
Robert Walton	0-1-0-0-1-0-0-1-0-0-0-0-0//2-1-2-0-1-1-1-0-0-0-0-0-0

Page 64

	15	5-10	10-15	15-20	20-30	40-50	
Joshua Perkins	0-1-1-0-0-0-1-0-0-0-0-0-0						//2-1-0-2-0-1-0-0-0-0-0-0-0
Edmund Rice	0-0-2-1-1-0-0-1-0-0-0-0-0						//0-0-0-0-1-0-0-1-0-0-0-0-0
Jarvis Milam	1-2-0-1-1-0-0-1-0-0-0-0-0						//0-1-2-0-0-0-1-0-0-0-0-0-0
Thomas Booker	1-0-0-0-1-0-0-0-0-0-0-0-0						//1-0-0-0-1-0-0-0-0-0-0-0-0
Benjamin Stegall	1-0-2-0-0-0-0-2-0-0-0-0-0						//0-1-2-0-0-1-0-0-0-0-0-0-0
America Fowler Sr.	0-0-0-0-1-0-0-1-0-0-0-0-0						//0-0-0-0-0-0-1-0-0-0-0-0-0
Agness Childress	0-0-0-1-1-0-0-0-0-0-0-0-0						//0-0-0-0-1-0-0-0-1-0-0-0-0
America Fowler Jr.	1-0-0-0-1-0-0-0-0-0-0-0-0						//1-0-0-1-0-0-0-0-0-0-0-0-0
William M. Richards	2-0-0-0-0-1-1-0-0-0-0-0-0						//0-0-0-0-0-1-0-0-0-0-0-0-0
Fayette Booker	0-0-0-0-1-0-0-0-0-0-0-0-0						//0-0-0-0-0-0-0-0-0-0-0-0-0
George H. Britten	1-0-0-0-1-0-0-0-0-0-0-0-0						//0-0-0-1-0-0-0-0-0-0-0-0-0
John F. Buckner	0-0-0-1-0-0-0-1-0-0-0-0-0						//0-0-2-0-0-1-0-0-0-0-0-0-0
John Meliams	0-0-0-0-1-0-0-0-0-0-0-0-0						//0-0-0-1-0-0-0-0-0-0-0-0-0
John Shotwell	1-1-0-0-0-1-0-0-0-0-0-0-0						//1-2-1-0-1-0-0-0-0-0-0-0-0
James Bynum	1-1-1-2-0-0-1-0-0-0-0-0-0						//3-2-0-1-1-1-0-0-0-0-0-0-0
James Hogue	0-0-0-1-0-0-1-0-0-0-0-0-0						//2-2-1-1-0-1-0-0-0-0-0-0-0
Valentine Hill	3-1-0-0-1-0-0-0-0-0-0-0-0						//0-1-0-0-1-0-0-0-0-0-0-0-0
Isaac King	2-0-0-0-1-0-0-0-0-0-0-0-0						//1-0-0-0-1-0-0-0-0-0-0-0-0
Abraham King	0-0-0-1-0-0-0-1-0-0-0-0-0						//0-0-1-0-0-0-0-1-0-0-0-0-0
Ezekiel Moore	2-1-0-0-1-0-0-0-1-0-0-0-0						//0-1-1-0-0-0-1-0-0-0-0-0-0
David B. Beggerly	1-1-0-1-0-1-0-0-0-0-0-0-0						//1-2-0-0-1-0-0-0-0-1-0-0-0
Edward Moon	0-1-0-2-0-0-0-0-1-0-0-0-0						//0-0-1-1-0-0-0-1-0-0-0-0-0
James Frost	0-0-2-2-1-0-1-0-0-0-0-0-0						//0-0-0-0-0-0-1-0-0-0-0-0-0
Sarah Herod	2-1-1-0-2-0-0-0-0-0-0-0-0						//1-0-1-2-0-0-1-0-0-0-0-0-0
Archibald Thurston est.	0-0-0-0-0-0-0-0-0-0-0-0-0						//0-0-0-0-0-0-0-0-0-0-0-0-0
Ann H. Fowler	0-0-1-1-0-0-0-0-0-0-0-0-0						//0-0-1-0-0-0-1-0-0-0-0-0-0
		10-15	15-20	20-30	40-50		

Page 66

John Ingram	0-1-0-0-0-1-0-0-0-0-0-0-0//0-0-0-1-0-0-0-1-0-0-0-0-0
Thomas S. Stillwell	0-1-2-0-0-0-1-0-0-0-0-0-0//1-2-1-0-0-0-1-0-0-0-0-0-0
John Robertson	0-0-0-1-0-0-0-0-0-0-0-0-0//0-0-0-1-0-0-0-0-0-0-0-0-0
Russell Ham	3-0-0-0-1-0-0-0-0-0-0-0-0//0-1-1-0-0-1-0-0-0-0-0-0-0
John Coughman	1-0-0-0-1-0-0-0-0-0-0-0-0//3-1-0-0-0-1-0-0-0-0-0-0-0
John Allison	0-0-0-0-0-0-0-1-0-0-0-0-0//0-1-1-0-0-0-1-0-0-0-0-0-0
Daniel Wright	0-0-0-1-0-0-0-0-1-0-0-0-0//0-1-0-1-1-0-1-0-1-0-0-0-0
Joseph Moore	0-0-0-0-1-0-0-0-0-0-0-0-0//1-0-0-0-0-1-0-0-0-0-0-0-0
Littleberry Brown	0-0-0-1-0-0-0-0-0-0-0-0-0//0-0-0-1-0-0-0-0-1-0-0-0-0
Edmund Davison	0-1-0-0-1-0-0-0-0-0-0-0-0//2-2-1-0-0-1-0-0-0-0-0-0-0
Isaac Baker	1-1-1-0-0-1-0-0-0-0-0-0-0//0-2-1-1-0-1-0-0-0-0-0-0-0
John Nevis	1-1-1-0-0-0-0-1-0-0-0-0-0//0-0-1-2-3-0-1-0-0-0-0-0-0
George Casy	0-0-0-0-1-0-1-0-0-0-0-0-0//0-0-0-1-0-0-0-1-0-0-0-0-0
Abegnago Tweedy	1-1-0-0-0-1-0-0-0-0-0-0-0//0-0-1-0-0-1-0-0-0-0-0-0-0
Charlotte Patten	1-2-1-1-0-0-0-0-0-0-0-0-0//1-0-0-1-1-1-0-0-0-0-0-0-0
Hockey Beville	0-0-0-1-0-0-0-0-0-0-0-0-0//1-0-0-0-1-0-0-0-0-0-0-0-0
Elizabeth Patteson	0-1-1-0-0-0-0-0-0-0-0-0-0//0-1-0-1-0-0-1-0-0-0-0-0-0
Robert Beville	1-0-0-0-1-0-0-0-0-0-0-0-0//1-1-1-0-0-1-0-0-0-0-0-0-0
John Yeates	0-0-0-1-0-0-0-0-0-0-0-0-0//0-0-0-0-1-0-0-0-0-0-0-0-0
Thomas Chenault	0-0-0-0-1-0-0-0-0-0-0-0-0//2-1-0-0-1-0-0-0-0-0-0-0-0
Elizabeth Chenault	0-0-0-0-1-0-0-0-0-0-0-0-0//0-0-1-0-1-0-0-0-1-0-0-0-0

Males

2	10-15	(1815-1820)	18
2	15-20	(1810-1815)	
1	20-30	(1800-1810)	
~~1~~	~~40-50~~	~~(1780-1790)~~	

OLD HUNTSVILLE LAND OFFICE RECORDS & MILITARY WARRANTS 1810—1854

Compiled by

MARILYN DAVIS BAREFIELD

USCPN
976.1
R2bmd

1985

USCPN
976.1
R7/H1
RDD

GENEALOGICAL DEPARTMENT
CHURCH OF JESUS CHRIST OF
LATTER-DAY SAINTS

2/28/1837	Henry Cluck	Jackson Co.	1	2	8E
"	Andrew Carroll Horton	Marshall Co.	24	10	4E
"	William Kelly	Blount Co.	8	14	1W
"	John Hall	"	17	14	1W
"	Daniel Holland Hamblen	Madison Co.	32	3	2W
3/1/1837	Philip Dedman Clack	Morgan Co.	23	6	1W
"	Cummins Hallmark	Blount Co.	3	13	1E
"	Mary Rogers	Walker Co.	12	14	7W
3/2/1837	Silas Garrison	Lawrence Co.	27	8	8W
3/6/1837	Wm. Alfred Hamilton	Jackson Co.	22	5	5E
"	John Shoot (?) Eustace	"	35	3	6E
"	Silas Huskey	"	11	3	7E
"	William Hensley	Fayette Co.	13	14	12W
3/8/1837	James Biddy	Marion Co.	17	12	14W
"	Henry Hufstutler	Blount Co.	25	13	2W
3/9/1837	Nancy Newman	Lauderdale Co.	10	1	11W
"	Henry Reed	Fayette Co.	25	14	16W
"	Martha Jourdan	"	36	14	16W
"	Solomon Curtis	Marion Co.	17	14	15W
"	Swinfield Barton	Fayette Co.	32	14	15W
"	Dennis Branum	Lauderdale Co.	25	1	14W
3/11/1837	James Frost, Sen.	Franklin Co.	9	5	10W
"	John Johnson Page	Marshall Co.	29	5	4E
3/13/1837	George Wash. Vancleave	Madison Co.	35	9	4E
"	William Self	Blount Co.	19	11	2W
"	Wm. Calvin Thornton	Jackson Co.	1	3	7E
3/14/1837	Miles Harper Stanford	Marion Co.	15	13	14W
3/16/1837	Nathaniel Kennemer	Marshall Co.	23	5	3E
"	Daniel Alex. Thompson	Jackson Co.	30	2	4E
"	Wm. Tyrrel Kirkpatrick	"	30	1	9E
3/17/1837	Jacob Kennamer	Marshall Co.	36	5	3E
"	Levi Kennamer	"	5	6	4E
3/18/1837	Thomas Bridges	Jackson Co.	30	2	4E
3/20/1837	Humphries Walker	Limestone Co.	4	1	5W
"	Andrew Cline	Marshall Co.	6	6	4E
3/21/1837	Baylis E. Bourland and George Simmons	Lauderdale Co.	10	2	7W
3/22/1837	Aaron Moore	Marion Co.	13	12	16W
"	Clinton Kirby and John Shepherd Kirby	Jackson Co.	11	5	5E
3/23/1837	Lucinda McCluskey	Lawrence Co.	24	6	7W
"	William Van Wyck	Tuskaloosa Co.	19	13	2W
"	William C. Whitehead	Lauderdale Co.	27	2	8W
3/24/1837	Stephen Hankins	Fayette Co.	35	14	15W
"	Jacob Williams Beene	"	35	14	15W
"	Sarah Warren	"	33	14	15W
"	Thornton Myers	Walker Co.	6	14	5W
3/27/1837	Celia Pierce	Jackson Co.	18	5	6E
"	Terry Bradley	Lauderdale Co.	21	4	5W
"	Samuel Hatton	Madison Co.	12	5	2W
"	Rhoda Akers, Celia Akers, Alfred Hamilton Akers, Malvina Akers, James Madison Akers, John Wesley Akers, Nancy Angeline Akers, Milledge Franklin Akers and Livingston Ashel Akers	Blount Co.	32	9	2W
4/6/1837	Shadrack Morris	St. Clair Co.	12	14	2E
"	James Madison Sutton	Marshall Co.	1	7	3E
"	John Burrough	Marion Co.	5	14	13W
4/8/1837	Henry Harrison Coulson	Jackson Co.	15	5	5E
"	Jacob Coulson	"	15	5	5E
4/10/1837	Jeremiah W. Thomas	Lawrence Co.	12	6	8W
4/11/1837	Robert Rains	Walker Co.	24	13	7W
4/20/1837	Philip Hamman	Jackson Co.	20	2	7E
"	George Etter Wax	Marion Co.	32	11	15W
4/22/1837	Samuel Carle Martin	Lawrence Co.	2	6	9W

Land Patent Details

Accession/Serial #: AL3600__.176 **BLM Serial #:** AL NO S/N

Names

Patentee: JAMES FROST

Survey

State: ALABAMA
Acres: 39.91
Metes/Bounds: No

Title Transfer

Issue Date: 8/1/1839
Land Office: Huntsville
Cancelled: No
Mineral Reservations: No
Authority: April 24, 1820: Sale-Cash Entry (3 Stat. 566)

Document Numbers

Document Nr.: 11364
Accession/Serial Nr.: AL3600__.
BLM Serial Nr.: AL NO S/N

Bureau of Land Management - General Land Office Records

View

Search Land Patents | Visitors Center | FAQ

Land Patent Details

Quick Help Bookmark

Home > Land Patent Search > Results List > Land Patent Details

Accession/Serial #: AL3600__.176 **BLM Serial #:** AL NO S/N

pre

Patent Description | Legal Land Description | Document Image | Certified Copy

Aliquot Parts	Sec./ Block	Township	Range	Fract. Section	Meridian	State	Counties
NWNE	9/	5-S	10-W	No	Huntsville	AL	Colbert

Note: Legal land descriptions can be used to help find the precise location of the land. For more information, please s description of the Rectangular Survey System.

Home | Search Land Patents | Visitors Center | FAQ | View Cart | Contact Us | **Help**

476

CERTIFICATE No. 11564

THE UNITED STATES OF AMERICA

To all to whom these Presents shall come, Greeting:

WHEREAS James Frost Venier of Franklin County, Alabama

has deposited in the ***GENERAL LAND OFFICE*** *of the United States, a Certificate of the* REGISTER OF THE LAND OFFICE *at* Huntsville *whereby it appears that full payment has been made by the said*

James Frost Venier *according to the provisions of the Act of Congress of the 24th of April, 1820, entitled "An Act making further provision for the sale of the Public Lands," for*

the North West quarter of the North East quarter of Section nine, in Township four, of Range two West, in the District of Lands subject to Sale at Huntsville, Alabama, Containing Thirty nine acres, and ninety one

[redacted]

according to the official plat of the survey of the said Lands, returned to the General Land Office by the **SURVEYOR GENERAL,** *which said tract has been purchased by the said* James Frost Venier.

NOW KNOW YE, *That the* **United States of America,** *in consideration of the Premises, and in conformity with the several acts of Congress, in such case made and provided, HAVE GIVEN AND GRANTED, and by these presents DO GIVE AND GRANT, unto the said* James Frost Venier

and to his heirs, the said tract above described: TO HAVE AND TO HOLD the same, together with all the rights, privileges, immunities, and appurtenances of whatsoever nature, thereunto belonging, unto the said James Frost Venier

and to his heirs and assigns forever.

In Testimony Whereof, I, Martin Van Buren

PRESIDENT OF THE UNITED STATES OF AMERICA, *have caused these Letters to be made PATENT, and the SEAL of the GENERAL LAND OFFICE to be hereunto affixed.*

GIVEN *under my hand, at the* CITY OF WASHINGTON, *the* first *day of* August *in the Year of our Lord one thousand eight hundred and* Thirty nine *and of the* ***INDEPENDENCE OF THE UNITED STATES*** *the Sixty* fourth

L.S.

BY THE PRESIDENT: Martin Van Buren

By M. Van Buren Jr. Sec'y.

1577818

Ancestry.com The largest collection of family history records on the Web

Home Search Records Message Boards Learning Center

You are here: Search > Court, Land, Probate Records > Alabama Land Records > Results

Alabama Land Records has **2** matches for:

James Frost

About this database
Alabama Pre-1908 Homestead and Ca
and Cadastral Survey Plat Index More infc

« List of Matches

Personal Information

What to do nex

View printer-

Name:	**JAMES FROST**
Land Office:	**HUNTSVILLE**
Document Number:	**11364**
Total Acres:	**39.91**
Signature:	**Yes**
Canceled Document:	**No**
Issue Date:	**August 01, 1839**
Mineral Rights Reserved:	**No**
Metes and Bounds:	**No**
Statutory Reference:	**3 Stat. 566**
Multiple Warantee Names:	**No**
Act or Treaty:	**April 24, 1820**
Multiple Patentee Names:	**No**
Entry Classification:	**Sale-Cash Entries**
Land Description:	**1 NWNE HUNTSVILLE No 5S 10W 9**

Refine your search of the Alabama Land Records

First Name | Last Name | Exact Spelling

Keyword(s)

Issue Date

Land Office | All Day | All Month | Year

Hide Advanced Search Options | Search

Description:
The **patentee** was the first owner of property after the initial survey. Once the patent was issued, the became private property and was then sold with a deed. The townships, the six-mile-square land block were the original divisions of land from the federal land grants, were then divided into 36 one-mile squ **township** numbering was the north-south numbering, starting from the center line. The **range** numb the east-west numbering, starting from the center line. The **section** is the one-mile-square portion (a 640 acres) of a township. That was also generally divided into 36 equal squares (each of which might another 36 times).

1840 Census of Franklin County, Alabama P. 229

Ancestry.com Image

Counties of Franklin County, Alabama

NAMES OF HEADS OF FAMILIES.	MALES. Under 5	5 & under 10	10 & under 15	15 & under 20	20 & under 30	30 & under 40	40 & under 50	50 & under 60	60 & under 70	70 & under 80	80 & under 90	90 & under 100	100 and upwards.	FEMALES. Under 5	5 & under 10	10 & under 15	15 & under 20	20 & under 30	30 & under 40	40 & under 50	50 & under 60	60 & under 70	70 & under 80	80 & under 90	90 & under 100	100 and upwards.
Wm Young					1			1											1							
Thos J Barns					1													1								
Jackson Hurley	1	1			1										1	1										
Thos Pope	1					1			1						1			1								
Thos McCorkle	1				1									1	1			1								
Jane Weatherford	1	1				1								1				1								
Daniel Kirby	1	2	1				1								1		1			1						
Jas Weatherford				1		1									1	1			1							
Jas Wood					2		1							1		1		1								
Wm Stricklin Simmons		1				1								2	2			1								
Wm M Allen	1					1								1	1			1								
Richd Riley					1									3	1			1								
Thos Lawson	1	1	1			1								1	4	1				1						
Jas Duncan										1							1					1				
Garrett P Duncan	1	1				1								2		1		1								
Daniel Jackson	1				1													1								
Gilson Hunter							1							1	2	1	2			1						
Jas Scott					1			1									1					1				
Meredith King	2	1	1			1								1	1					1						
Jas Roberts					2									1			1									
Jno C Jackson				2				1							1			1								
Thos Jordan						1								2	2	1		1								
Hawes Cooke			2					1						1	2		1			1						
Isaac Scott					1										1					1						
Jno L Lawson		1			1									1				1								

Males
1 20-30 (1810-1820)
1 50-60 (1790-1790)

Females
1 20-30 (1810-1820)
1 60-70 (1770-1780)

EARLY ALABAMA MARRIAGE RECORDS

Grooms' Surnames Beginning With

"E" & "F"

Ezekiel Frost

Compiled By

Family Adventures

Published By

J & W Enterprises
2838 Jody Lane
P.O. Box 17706
Shreveport, LA 71138-0706

Copyright 1991

FAMILY HISTORY LIBRARY
35 NORTH WEST TEMPLE
SALT LAKE CITY, UTAH 84150

GROOM	BRIDE	MARRIAGE DATE	COUNTY
FROST, J. CURTIS	PERDIN, G.M.	JUN 28, 1931	RANDOLPH
FROST, J.D.	BELL, NANCY	NOV 5, 1836	ST.CLAIR
FROST, JACOB W.	COSBY, ELIZABETH	FEB 15, 1833	PERRY
FROST, JAMES A.	STEPHENSON, SUSAN M.	NOV 12, 1865	LAWRENCE
FROST, JAMES MARION	ASHLEY, LOUISA	MAR 9, 1915	CHEROKEE
FROST, JAMES W.M.	GASH, PAULINE	MAR 23, 1893	CHEROKEE
FROST, JOBE	WHITLEY, M.J.	1892 - 1898	FAYETTE
FROST, JOE	GOBLER, VINIE	NOV 22, 1897	CHEROKEE
FROST, JOHN	BREWNER, NANCY	DEC 20, 1838	WASHINGTON
FROST, JOHN	CROWNOVER, MARY	1906 - 1913	FAYETTE
FROST, JOHN	OWEN, ELLEN	OCT 7, 1888	TUSCALOOSA
FROST, JOHN B.	BLAGG, BEHATHAHIRA	AUG 1, 1820	LAWRENCE
FROST, JOHN C.	POOL, SUSAN W.	MAR 28, 1838	PERRY
FROST, JOHN G.	_____, _____	AUG 9, 1838	PERRY
FROST, JOHNSON	GEORGE, ANNA T. Mrs.	JUL 29, 1852	CHAMBERS
FROST, JOSEPH E.	DOWSON, C.W.	SEP 20, 1905	ETOWAH
FROST, JOSEPH W.	DAVIS, MATATHE	DEC 27, 1883	BALDWIN
FROST, JOSEPH W.	NELSON, CORNELIA	FEB 20, 1850	SUMTER
FROST, JOSHUA H.	NABORS, CATHERINE	SEP 20, 1855	SHELBY
FROST, KENNIEjefferson	WALKER, BURNICE	AUG 16, 1930	RANDOLPH
FROST, L.M.	CLINTON, NANCY B.	FEB 18, 1899	ETOWAH
FROST, LeROY T.	BRUNER, LUCY	DEC 22, 1887	TUSCALOOSA
FROST, LINDSEY E.	PINGON, PLUMA BELL	DEC 6, 1904	ETOWAH
FROST, MORRIS	WALT, ANNA	DEC 7. 1872	SUMTER
FROST, MORRIS	WATT, ANNA Mrs.	DEC 7, 1872	SUMTER
FROST, NATHAN R.	GODSEY, CATHARINE B.	JUL 14, 1852	MORGAN
FROST, OLIVER J.	CARSON, ELLEN CLINTON	APR 24, 1851	BIBB
FROST, P.L.	SIMMONS, MARY F.	FEB 2, 1892	MARION
FROST, RICHARD F.	CARTER, MILLY	JAN 4, 1852	ST.CLAIR
FROST, RUFUS B.	FARLEY, AGNES G.	NOV 11, 1841	SHELBY
FROST, RUFUS T.	PRICE, JIMMIE	JAN 28, 1908	CHEROKEE
FROST, SAM	WRIGHT, ARIE	1892 - 1898	FAYETTE
FROST, SHADRACH R.	CLEVELAND, LOUISA P.	JUL 4, 1839	BIBB
FROST, SNOWING	ODEN, SUSAN	NOV 24, 1824	MADISON
FROST, STELL	HUEY, MYRTIS	OCT 28, 1933	RANDOLPH
FROST, SYLVESTER	SANDERSON, MARY ELIZABETH	OCT 14, 1900	FRANKLIN
FROST, T.C.	KIMBROUGH, SUSAN JANE	JAN 6, 1897	FRANKLIN
FROST, VIRGIL	GILLILAND, ROSA LEE	1913 - 1922	FAYETTE
FROST, W.T.	DUNN, LILLY	AUG 22, 1892	MARION
FROST, WILLIAM	HENDERSON, ELVIRAH JANE	NOV 14, 1852	LAWRENCE
FROST, WILLIAM E.	HERREN, BROOKSIE	JAN 23, 1927	RANDOLPH
FROST, WILLIAM H.	SMITH, R. DELLA	MAR 31, 1887	DeKALB
FROST, WILLIAM R.	SMITH, LUCINDA R.	SEP 16, 1823	MORGAN
FROST, WILLIAM T.	SCRUGGS, MARY E.	OCT 4, 1891	CULLMAN
FROST, Z.A.	JONES, MOLLIE	SEP 13, 1903	FRANKLIN
FROST or FORD?, WILLIAM	BASS, MARY	JAN 30, 1840	TALLADEGA
FROST or FRSOT?, CARLOS	ARY, ELVA	1922 - 1931	FAYETTE
FROUST, JOHN	PARSON, ELIZA	AUG 24, 1857	HENRY
FROWNER, JAMES	ACRE, MARY A.	MAY 3, 1839	MOBILE
FRUAUFF, G. ph.	STIEFELMEYER, HELENA	AUG 29, 1883	CULLMAN
FRUGASON, WILLIAM	WRIGHT, NANCY S.	DEC 5, 1830	LAWRENCE
FRY, ADAM	ROBBINS, ALSEY	APR 29, 1843	ST.CLAIR
FRY, BUDD H.	WATERS, FRANECS E.	JAN 3, 1842	MOBILE

Copyright 1991, Family Adventures
Software by Altan Kartaltepe. All Rights Reserved 1991

1840 census of Madison County, Alabama

Ancestry.com Image

29

(No. 4.) 29

SCHEDULE of the whole number of persons within the division allotted

Names of Heads of Families	Free White Persons, Including Heads of Families — Males: Under 5	5 and under 10	10 and under 15	15 and under 20	20 and under 30	30 and under 40	40 and under 50	50 and under 60	60 and under 70	70 and under 80	80 and under 90	90 and under 100	100 and upwards	Females: Under 5	5 and under 10	10 and under 15	15 and under 20	20 and under 30	30 and under 40	40 and under 50	50 and under 60	60 and under 70	70 and under 80	80 and under 90	90 and under 100	100 and upwards
Hol. McCartney	1	2	1			1									1			1	1							
Mrs Rowell				2					1					1												
Emily Saunders		1															1		1		1					
Eighie Frost	1					1											1	1			1					
Chas McGehee	1					1								1				1								
Wm Horton					1	1	1							1												
Henry Garner										1					1						1	1				
Ed McCrine	2	2	1	1	1		1									1	1		1							
Gabriel Davis					1																					
Lemuel Hollin	1	1	2		1	1									2	1	1		1							
Lid Ballard					1													1								
Jonah Freeman				1	1											1		1			1					
Eum McCord										1												1				
Ed Horton		1					1								2	3			1							
Stephen King	2	2	1			1								1	1			1	1							
Eliz Chinnett				1														1	1			1				
Cum Saunders							1																			
Parks Saunders		1		3			1												1							
Geo. P. Vaughan					2				1								1									
M. G. Barton					3		1									1			1							
Isaac McCullen				1						1						1						1				

Ancestry.com The largest collection of family history records on the Web

1850 United States Federal Census

Viewing records **1-18** of **18** matches for:

Frost

« Global Search Results

Name	Age in 1850	Estimated Birth Year	Birth Place	Gender	Race	Home in 1850 (City,County,State)
Zekial Frost	45	1804	North Carolina	Male		District 5, Franklin, AL
Mary Frost	35	1814	North Carolina	Female		District 5, Franklin, AL
Sarah Frost	14	1835	Alabama	Female		District 5, Franklin, AL
James Frost	12	1837	Alabama	Male		District 5, Franklin, AL
William Frost	9	1840	Alabama	Male		District 5, Franklin, AL
Caladonia Frost	3	1846	Alabama	Female		District 5, Franklin, AL
William Frost	35	1814	North Carolina	Male		District 5, Franklin, AL
Caroline Frost	28	1821	North Carolina	Female		District 5, Franklin, AL
James Frost	11	1838	Alabama	Male		District 5, Franklin, AL
Mary Frost	9	1840	Alabama	Female		District 5, Franklin, AL
Robert Frost	7	1842	Alabama	Male		District 5, Franklin, AL
Westty Frost	4	1845	Alabama	Male		District 5, Franklin, AL
Elizabeth Frost	2	1847	Alabama	Female		District 5, Franklin, AL
James Frost	37	1812	Tennessee	Male		District 5, Franklin, AL
Elizabeth Frost	37	1812		Female		District 5, Franklin, AL
John Frost	30	1819		Male		District 5, Franklin, AL
Saml Frost	9	1840		Male		District 5, Franklin, AL
Madora Frost	8	1841		Female		District 5, Franklin, AL

View printer-friendly

Refine your search of the 1850 United States Federal Census

First Name:
Last Name: frost
Spelling: Exact

Residence

State: Alabama
County: franklin
Township:

Personal Information

Age:
Birthplace:

Hide Advanced Search Options

Search

1850 Census of Franklin County, Alabama.
P. 147 Dist. #5 Ancestry.com Image

16			Margarett N	17	F					"	✓			
17			William	16	M					"	✓			
18			Maria	14	F					"	✓			
19			Isaac	12	M					do				
20			Albert N	10	M					"				
21			Mary E	8	F					"				
22			Sarah F	7	F					"				
23			Sol. K. P	3	M					"				
24			Geo M D	1	M					"				
25	639	639	Ezekiel Frost	45	M		Laborer		450	N Carolina	✓			
26			Mary	35	F					"	✓			
27			Sarah	14	F					do				
28			Amy	12	M					"				
29			William	9	M					"				
30			Caladonia	3	F					"				
31	640	640	Sarah Vanderson	30	F		Laborer			N Carolina	✓			
32			Ann	12	F					do				
33			Margarett	9	F					"				
34			Mary	7	F					"				
35			Edward	6	M					"				
36			Elizabeth	4	F					"				
37	641	641	Nelson Bryant	56	M		Laborer			N Carolina	✓			
38			Mary	24	F					"	✓			
39			Edw	21	M					"	✓			
40	642	642	Rudolph H Hart	35	M		Merch			Germany	✓			

20			Infant	3/-	F						Ala				
21	699	699	W. H. Phillips	36	M		Farmer	1	1360	600	Tenn				
22			Mary	36	F						Ohio				
23			Henry	1	M						Ala				
24			Perme C James	21	F						Tenn				
25			Rosma	9	F						Ala				
26			Inez	5	F						"				
27			Peter Clay	27	M			1		200	Germany				
28	700	700	Mary P Frost	48	F		Farmer	1	1100	1000	N. C.				
29			James	21	M						Ala				
30			William	19	M						"				
31			Caledonia	13	F						"				
32			Charles	4	M						"				
33	701	701	Chile Clages	38	M		Farmer	1	300	500	Virginia				
34			John	19	M						Ala				
35			Absolum	19	M						"				
36			Sarah	13	F						"				
37			Jennah	10	F						"				
38	702	702	C. A. Green	33	M		Farmer	1	300	200	N. C.				
39			Martha	28	F						Ala				
40															

No. white males, 21 No. colored males, ____ No. foreign born, ____ No. blind, ____ No. idiotic, ____ No. convicts, ____

No. white females, 18 No. colored females, ____ No. deaf and dumb, ____ No. insane, ____ No. paupers, ____

39 9,500 20965

26

1860 Census of Lawrence County, Alabama P. 986 B.
Ancestry.com Image

http://images.myfamily.net/isexec/getimage?cat=USCensus1860&img=M653_12\ALM653_12-0346.sid&oif=jpeg&rgn=0,0.53711934393939... 7/17/2

	"	Melvina								
	"	Wm H.	2	M	B	"				"
	"	Calie	21	F	B	H. L. "	✓			"
51	Bolton	L. A.	55	F	W	Farmer	✓	15000	100	"
52	Hart	James	31	M	W	Farmer	✓		500	Ala
	"	Susan	24	F	W	R. H.	✓			"
	"	James P.	4	M	W		○			"
	"	Mary	1	F	W					"
	"	Mary P.	53	F	W					"
	"	Calidona	12	F	W					"
	"	John	14	M	W					"
53	Noble	Alick	45	M	B	Farmer	✓			Tenn
	"	Judah	35	F	B	H. L.	✓			"
										No. of insane,

~~1880~~ 1870 census of District 1 Shelby County, Tennessee

Ancestry.com Image

18452
1689166 Index to Deeds, Chatham North Carolina

18453 Grantee Index Chatham Co., No. Carolina Frost
N.I

18459 Grantor Index " " Frost
N.I

Johnson County, Taxables 1784-182 James Frost Jr

975.641
R4w James Frost ✓75, ✓116, ✓184, ✓305, ✓507, ✓858
" " Jr ✓245, ✓276, ✓367, ✓381
Jas. " Jr ✓184

1860 Census Lawrence County, Alabama.

wife of Ezekiel	Mary P Frost	43	No. Carolina
	James "	21	Alabama.
	William "	19	"
	Caledonia "	13	"
	Charles "	4	"

590300 Chatham, County, North Carolina County Court of Pleas
Quarter Sessions 1805-1822 for James Frost.

Jesse Dixey	.	.	.	.	.	1	.	.	.	.	.	.	.	3	1	.	.	1	.	.	.	.	.	.	.	.
John D Berry	.	.	1	.	1	.	1	.	.	.	.	.	.	3	3	.	2	.	.	1	.	.	.	.	.	.
Thomas Moore	.	.	.	.	3	.	1	.	.	.	.	.	.	.	.	1	.	.	1	.	.	.	.	.	.	.
John White	.	1	1	1	.	.	.	1	.	.	.	.	.	3	.	6	1	.	1	.	.	.	.	.	.	.
Micajah Sykes	.	.	.	1	1	1	.	.	.	.	.	.	.	1	1	1	1	.	.	1	.	.	.	.	.	.
Robert C Moore	.	.	.	.	.	.	1	.	.	.	.	.	.	.	.	.	.	.	1	.	.	.	.	.	.	.
A V Lines	.	.	.	.	.	1	.	.	.	.	.	.	.	.	.	.	.	.	.	.	.	.	.	.	.	.
James Hardwick	1	1	.	.	.	.	1	.	.	.	.	.	.	.	1	1	.	.	1	.	.	.	.	.	.	.
James S Johnston	.	.	.	.	.	1	.	.	.	.	.	.	.	1	3	.	.	1	.	.	.	.	.	.	.	.
S S Bradford	2	.	1	.	1	2	.	.	.	.	.	.	.	1	1	1	.	.	1	.	.	.	.	.	.	.
John Yarbrough	.	3	.	.	.	1	.	.	.	.	.	.	.	1	.	.	.	1	.	.	.	.	.	.	.	.
James Dunlapson	2	1	1	.	.	1	.	.	.	.	.	.	.	.	1	.	.	1	.	.	.	.	.	.	.	.
Silas Murry	1	2	.	.	.	1	.	.	.	.	.	.	.	1	2	.	.	1	.	.	.	1	.	.	.	.
W H Caldwell	.	1	.	.	1	.	.	.	1	.	.	.	.	.	.	1	2	.	.	.	1	.	.	.	.	.
James Rogers	.	2	3	3	.	.	1	.	.	.	.	.	.	.	.	.	1	.	1	.	.	.	.	.	.	.
Henry Lines	.	.	.	.	.	.	1	.	.	.	.	.	.	.	.	.	.	.	.	.	.	.	.	.	.	.
James Gary	1	1	.	.	1	.	.	.	.	.	.	.	.	2	1	.	.	1	.	.	.	.	.	.	.	.
J R Hunt	.	1	.	.	2	.	.	.	.	.	.	.	.	.	.	.	.	1	.	.	.	.	.	.	.	.
B R Carter	1	.	.	.	1	.	.	.	.	.	.	.	.	.	1	.	.	.	1	.	.	.	.	.	.	.
Alexander Cone	.	.	2	1	1	.	1	.	.	.	.	.	.	.	.	.	2	.	.	1	.	.	.	.	.	.
William B Bert	2	1	.	.	.	1	.	.	.	.	.	.	.	.	.	.	.	1	.	.	.	.	.	.	.	.
Christian Richards	1	.	.	.	1	.	.	.	.	.	.	.	.	1	.	.	1	.	.	.	.	.	.	.	.	.
Britton Hewell	1	.	.	.	1	.	.	.	.	.	.	.	.	.	.	.	1	.	.	.	.	.	.	.	.	.
Amos Henry	1	.	.	1	1	.	.	.	.	.	.	.	.	.	.	.	1	.	.	.	.	.	.	.	.	.
James Holcomb	.	.	.	.	.	1	.	.	.	.	.	.	.	1	.	.	.	1	.	.	.	.	.	.	.	.
	13	14	11	8	18	13	1	1	1	.	.	.	.	18	13	12	13	12	5	3	1	1	.	.	.	.

1840 Census of Talladega County, Alabama Page 250 Ancestry.com Image

				Elizabeth A	12	F				"	✓				
				Meredith C	6	F				"	✓		✓		
				William R	4	M				"	✓		✓		
				John G	2	M				Miss.					
	243	243		Thomas Wilson	50	M	Farmer		5000	"					
				Virginia	25	F				Va	✓				
				Lucinda	21	F				Ala.	✓				
				Columbus H.C.	21	M				Tenn	✓				
				Sam R Frost	37	M	Farmer		1000	"	✓		✓		
				Martha	27	F				NC Car	✓				
				James	15	M	Farmer			Ala	✓				
	244	244		William C McAlexander	24	M	"			"	✓		✓		
	245	245		John Owens	44	M	Farmer		1000	Ala	✓				
				Mary T	24	F				Va	✓				
				Sarah Hicks	5	F				NC Car	✓				
	246	246		Richard O Woodson	37	M	Farmer		2500	Miss					
				Marcella C	30	F				Va	✓				
				Henry C	7	M				"	✓				
				Martha T	5	F				"	✓				
				Elizabeth T	2	F				"	✓				
				Adolphus Henry	23	M	Farmer			Miss.					
	247	247		Thomas B. Gatewood	35	M	"		1200	Va	✓				
				Isabella	23	F				NC Car	✓				
				Elizabeth C	9	F				Tenn	✓				

Ancestry.com Image 1850 Census of Marshall County, Mississippi Page

SCHEDULE 1.—Free Inhabitants in Town 1 Range 4 in the County of Marshall State of Mississippi enumerated by me, on the 26 day of July 1860. W. D. Jones Ass't Marshal.

Post Office Oak Grove.

Dwelling-houses—numbered in the order of visitation.	Families numbered in the order of visitation.	The name of every person whose usual place of abode on the first day of June, 1860, was in this family.	Description: Age.	Sex.	Color, (White, black, or mulatto.)	Profession, Occupation, or Trade of each person, male and female, over 15 years of age.	Value of Estate Owned: Value of Real Estate.	Value of Personal Estate.	Place of Birth, Naming the State, Territory, or Country.	Married within the year.	Attended School within the year.	Persons over 20 yrs of age who cannot read & write.	Whether deaf and dumb, blind, insane, idiotic, pauper, or convict.	
1	2	3	4	5	6	7	8	9	10	11	12	13	14	
171	172	C. Applebaker	22	M	W	Farmer	3000	400	N C					1
		Augusta Do	27	F	W				Geo					2
		Thos Jones	11	M	W				Miss		1			3
172	173	J. Compton	38	M	W	Farmer	2000	650	S C					4
		Martha Do	34	F	W				" "					5
		Joseph Do	11	M	W				Geo		1			6
		Mary Do	9	F	W				Miss		1			7
		Nancy Do	7	F	W				"		1			8
		Clarence Do	5	M	W				"					9
		Thomas Do	3½	M	W				"					10
173	174	Sarah Rodman	58	F	W	Farmer	800	5000	S C					11
		W. D. Do	19	M	W				" "		1			12
174		J. R. Frost	48	M	W	Farmer			N C					13
175	175	Sam Collins	22	M	W	Farmer	4000		Ala					14
		Eliza Do	35	F	W				N C					15
		[illegible]	25	M	W				" "					16

1860 Census of Marshall County, Mississippi P.87
HeritageQuest Image

Cemeteries

Of

Marshall County

Mississippi

published by
Old Timer Press

606 North Main St. Ripley, Mississippi 38663

June 1983

US/CAN
976.288
V3c

FAMILY HISTORY LIBRARY
35 NORTH WEST TEMPLE
SALT LAKE CITY, UTAH 84150

NEW SALEM METHODIST CHURCH CEMETERY (continued)

Dodson, Ernest D., Feb. 9, 1908 - July 26, 1974, son of Sadie Ham
Dunn, Carson W., Dec. 3, 1869 - May 28, 1916
Dunn, Della, April 1, 1870 - July 6, 1937
Farmer, Myra Thompson, Feb. 14, 1912 - Dec. 15, 1941
Ferrell, Ronald H., 1975 - 1975
Frost, infant son of I. R. & Nancy B., d. Sept. 29, no 1857
Frost, J. George W, Nov. 29, 1843 - Jan. 27, 1848, son of I. R. & Nancy B. Frost
Frost, Lillian, Nov. 1, 1868 - Dec. 1, 1883, dau. no of W. V. & E. A. Frost
Frost, J. W., March 23, 1818 - June 24 1878 -
Frost, Martha V., June 2, 1823 - March 26, 1895, wife of J. W. Frost
Frost, Martha J., Jan. 9, 1822 - Dec. 2, 1857, wife of I. R. Frost & dau. of Thomas & Jane Wilson
Frost, Nancy B., Jan. 26, 1813 - March 16, 1847, no wife of I.R.& dau. of Jessie & Sarah Harrell
Glidewell, Nineveh, July 22, 1826 - May 17,1862
Ham, Essie, Sept. 20, 1888 - May 6, 1967
Ham, James, CO "C", 18 MISS CAV., C.S.A. Oct. 24, 1846 - Jan. 20, 1936
Ham, L. A., June 13, 1924 - Feb. 10, 1974
Ham, Richard Obie, Feb. 11, 1890 - Oct. 15, 1955
Ham, Mrs. Sarah, March 11, 1846 - July 1, 1940
Harrison, Dr. A. E., March 14, 1836 - Jan. 24, 1867
Harrison, Edward Kenneth Jr., May 14, 1950-May 16, 1950
Harrison, J. N., April 27, 1838 - Oct. 12, 1860
Harrison, Sarah L., July 5, 1847 - Dec. 20, 1860
High, John W., April 24, 1863 - Sept. 11, 1863 *
High, Mary O., March 30, 1861 - Sept. 2, 1863, dau. of T.H. & C. O. High;*son of T.H.&C.O.
High, Sarah, dau. of Benj. & Mary High of N.C. and wife of ? Broadway (no dates)
High,Thomas H., April 7, 1833 - March 12, 1872
Hooks, C. C. and wife (no dates)
Hooks, Margaret J., Aug. 29, 1843 - March 21, 1886, wife of J. H. Hooks
Hooks, James H., April 20, 1834 - Dec. 2, 1910
Hoppers, John A., April 15, 1820 - Aug. 10, 1865
Hoppers, John W., July 25, 1862 - Oct. 10, 1865, son of John A. Hoppers
Humphreys, Jeff D., March 26, 1882 - April 17, 1961
Humphreys, Mary Ham, Aug. 24, 1879-Aug. 18, 1980
Jamison, James R., Dec. 1, 1883 - Sept. 11, 1924
Jamison, Daisy A., March 28, 1887 - May 16, 1927
Jamison, Robert F., Sept. 2, 1857 - Oct. 17, 1925
Jamison, Mrs. Fannie, Oct. 20, 1860 - April 18, 1916
Jarratt, Carrie Emma, March 1862 - Sept. 1873
Jarratt, Donna Emma, Nov. 1879 - Aug. 1880
Jimerson, Elzip A., March 4, 1838 - Feb. 4, 1900)wife
Jimerson, J.H.,died Sept. 14,1920,age 85)husband
Jones, Jesse E., 1878 - 1926
Jones, Oscar B., 1883 - 1950
Jones, John P., Feb. 11, 1839-Dec. 2, 1903
Jones, Sophie B., June 20, 1859 - March 7, 1893
Jones, Sallie J., Dec. 10, 1839 - March 5, 1917
Jones, Lavenia J., Feb. 12, 1852 - Aug. 6, 1852, dau. of M. & N.P. Jones
Jones, Sam Thomas, 1918 - 1923
Jones, infant dau. of Oscar & Jessie, Aug. 9, 1913
Lendermon, Frances M., June 7, 1830 - April 24, 1878, wife of Rev. J. B. Lendermon
Lendermon, Rev. J. B., Oct. 5, 1825 - April 7, 1890
Lendermon, Henry, April 7, 1788 - July 18, 1845
Lendermon, James L., June 12, 1867 - Oct. 12, 1882, son of John C. & M. A. Lendermon
Lendermon, John, Dec. 18, 1818 - Feb. 19, 1885
Lendermon, John H., Jan. 17, 1862 - May 15, 1879, son of Rev. J. B. & F. M. Lendermon
Lendermon, Lilly Bell, Feb. 13, 1865 - March 22, 1865
Lendermon, Louan J., Nov.23, 1852-Oct.17,1857, dau. of James B. & Frances M. Lendermon
Lendermon, Margaret M., Nov. 11, 1820-Aug. 20, 1864, wife of John Lendermon

NEW SALEM METHODIST CHURCH(continued)

Lendermon, Melvina, died Dec. 18, 1848, age 3 years, 11 days, dau. of J. & M. M. Lendermon
Lendermon, Virginia W., June 19, 1855 - Oct. 7, 1857, dau. of James B. & Frances M. Lendermon
Lendermon, William G., Sept. 18, 1871 - Dec. 6, 1892, son of John C. & M. A. Lendermon
Lester, Leah, Dec. 9, 1818 - March 14, 1900
Lester, Lee, July 20, 1884 - March 19, 1926
Lester, Mamie B., Feb. 18, 1887 - Jan. 21, 1975
Lester, Martha J., Dec. 14, 1933 - Dec. 17, 1933
Millionns, Fannie May, June 24, 1873 - Oct. 1, 1919 wife of D. L. Millionns
Milliorn, W. H., Oct. 30, 1839 - Nov. 3, 1911
Milliorn, Lucy A., March 27, 1841 - Jan. 17, 1918
Moore, infant of M. & Mary Moore (no dates)
Moore, Frances A., aged 30 years (no dates)
Moore, Frances J., July 5, 1850 - June 4, 1851
Moore, Jane H., born Sept. 26, 1817, aged 28 years
Moore, Mary B., April 27, 1855 - Sept. 24, 1857
Pierce, Fred Lee, March 16, 1896 - May 30, 1972
Pierce, Lillian Irene, Dec. 27, 1898 - - -
Pierce, Sarah Ann, Aug. 5, 1936 - May 18, 1938
Polk, Anna B. Applewhite, Dec. 8, 1861 - March 17, 1936 married E. H. Polk April 10, 1877; married J. A. Person Oct. 12, 1892)dau. of
Polk, Corrie Lee, May 9, 1872 - July 23, 1873)W.W. & L.
Polk, E. H., July 31, 1852 - Jan. 20, 1889
Polk, Thos. C., Sept. 14, 1881 - Aug. 29, 1905 son of E. H. & A. B. Polk
Rhoads, infant son of J.E. & M.L., March 10, 1856 - March 11, 1856
Rhoads, Elvira M. Wilson, June 14, 1817 - Oct. 25, 1893, wife of G. W. Rhoads
Rhoades, George W., March 15, 1812 - Feb. 5, 1865
Rhoades, Sarah E., died Jan. 29, 1857, age 23 years 17 days, wife of F. M. Rhoades
Robertson, Cynthia, Jan. 16, 1801 - Dec. 30, 1856
Robertson, Eli, March 31, 1791 - Oct. 22, 1857 (Erected by his sons Joseph H. & Willis E. Robertson)
Robertson, Elijah, Jan. 2, 1797 - Aug. 24, 1862
Salmon, Albert L., Nov. 3, 1874 - May 11, 1884, son of T. A. & J. S. Salmon
Salmon, James T., Jan. 23, 1868 - May 18, 1935
Salmon, Ada F., June 27, 1875 - Sept. 21, 1969
Salmon, John J., Jan. 5, 1847 - Oct. 7, 1922
His wives:
Sallie D., Dec. 25, 1855 - Dec. 8, 1889*
Nannie M., 1867 - Oct. 14, 1890
Bettie M., Oct. 23, 1870 - Feb. 4, 1918
Salmon, Anna Clara, Jan. 14, 1887 - June 7, 1891, dau of J(ohn) J. & Sallie
Salmon, Maurice R., 1897 - 1918, son of J.J. & Bettie
Salmon, Robert H., Dec. 24, 1852 - April 27, 1881
Salmon, Sallie D., Dec. 25, 1854 - Dec. 8, 1888*
* possibly the same person
Salmon, T. A., Aug. 7, 1842 - Nov. 6, 1909
Salmon, Mary J., Nov. 1, 1839 - May 28, 1908, wife of T.A
Salmon, W. A., Oct. 20, 1865 - Feb. 4, 1892, son of T. A. & J. S. Salmon
Smith, Ida F., Aug. 16, 1853 - Feb. 22, 1880, wife of J.M
Sweet, Willie, Jan. 12, 1925 - - -
Sweet, Ethel, March 29, 1930 - Feb. 13, 1980
Tilghmon, infant dau. of E. R. & C. W. Tilghmon (no dates
Tilghmon, Albert David, consort of Bettie Tilghmon, (broken) 13, 1866)son
Tilghmon, Andrew G., April 22, 1850 - April 13, 1852)S.& N
Tilghmon, Darcas M., Nov. 26, 1826 - May 16, 1857
Tilghmon, Francis A., April 15, 1842 - Dec. 15, 1850
Tilghmon, Jane, May 24, 1801 - Jan. 24, 1858, wife of John T. Tilghmon
Tilghmon, John P., Aug; 30, 1793 - Jan. 25, 1847
Tilghmon, Margaret A., died Jan. 14, 1862, aged 9 years, 2 months 22 days, dau. of S. & M. F. Tilghmon
Tilghmon, Mary F., June 16, 1827 - Oct. 5, 1887, wife of S. Tilghmon
Tilghmon, Sherod J., June 3, 1847 - June 1, 1849, son of S. & M. F. Tilghmon

EARLY ALABAMA MARRIAGE RECORDS

Grooms' Surnames Beginning With

"E" & "F"

Compiled By

Family Adventures

Published By

J & W Enterprises
2838 Jody Lane
P.O. Box 17706
Shreveport, LA 71138-0706

Copyright 1991

FAMILY HISTORY LIBRARY
35 NORTH WEST TEMPLE
SALT LAKE CITY, UTAH 84150

GROOM	BRIDE	MARRIAGE DATE	COUNTY
FRIZZLE, THOMAS	OWEN, EDIE	OCT 25, 1829	MONTGOMERY
FRIZZLE, THOMAS	ROWE, REBECCA	DEC 19, 1876	ELMORE
FRIZZLE, THOMAS	TUCKER, MARY	JAN 21, 1862	COOSA
FROBOS, WALTER	DISCHER, LOUISA	OCT 23, 1849	MOBILE
FROHLICHSTEIN, NATHAN D.	JACOBY, FRANCES E.	MAR 25, 1874	MOBILE
FROHOFF, FRANK	DOYLE, CLARA M.	FEB 7, 1889	BLOUNT
FROLICASTEIN, HENRY	MAAS, BABET	JUN 24, 1853	MOBILE
FROLICHSTEIN, HENRY	LEIB, SARAH	___ __, 1847	MOBILE
FROLICHSTEIN, HENRY	WEINBERG, MINA	FEB 10, 1854	MOBILE
FROLICKSTEIN, JESSE	FROLICKSTEIN, MATILDA	NOV 6, 1852	MOBILE
FROLICKSTEIN, WILLIAM	EPSTEIN, SOPHIE	FEB 17, 1852	MOBILE
FROMBOLD, FRANK	HAUTMAN, BARBARA	MAY 8, 1876	BLOUNT
FROMHOLD, FRANK	HAMPTON, ISABELLA Mrs.	NOV 28, 1894	CULLMAN
FROMHOLD, JNO. J.	FELLOWS, DELLIE	SEP 19, 1907	SUMTER
FROMHOLD, JOSEPH	TEKULVE, MARY	SEP 25, 1881	CULLMAN
FROMHOLD, MIKE	SHATE, BARBARY	APR 22, 1879	CULLMAN
FRONABERGER, MICHAEL	PATRICK, SARAH E.	JUIN 30, 184	LOWNDES
FRONABURGER, JOHN P.	DEASE?, NANCY	JAN 4, 1866	BUTLER
FROSHOUR, C.C.	ALEXANDER, NANNIE	APR 26, 1896	PICKENS
FROSS, GILBERT	SLEDGE, EMELINE	JUN 13, 1868	HALE
FROST, A.R.	HAMELTON, LEZZIE	1906 - 1913	FAYETTE
FROST, ADOLPH	LATNER, _____	JAN 16, 1935	BALDWIN
FROST, ALEXANDER K.	SIMPSON, ADA J.	AUG 7, 1888	MORGAN
FROST, ALVIN A.	MURPHREE, MOLLIE Mrs.	DEC 26, 1893	FRANKLIN
FROST, ASA Z.	SMITH, SARAH	FEB 27, 1895	FRANKLIN
FROST, BENJAMIN	LAWLER, ELIZABETH	OCT 1, 1818	MADISON
FROST, C.L.	METCALF, CLAUD	AUG 13, 1902	ETOWAH
FROST, CHAFFIN	DODSON, ANGELINE	NOV 16, 1841	SUMTER
FROST, CHARLES H.	BENNETT, HARRIET Mrs.	AUG 10, 1868	MOBILE
FROST, CHARLES J.	LEONARD, MAGGIE E.	OCT 28, 1879	BALDWIN
FROST, CHRISTIAN	HAFLING, MARY	NOV 14, 1893	CULLMAN
FROST, EARLE	MARTIN, EDITH	FEB 28, 1926	RANDOLPH
FROST, EBEN H.	WYMAN, NANCY A.	NOV 16, 1854	MOBILE
FROST, EDWARD	CORNELIUS, MARTHA	JAN 8, 1907	WINSTON
FROST, EDWARD	JENKINS, JANE	FEB 23, 1838	MORGAN
FROST, EDWARD	ROGERS, ELIZABETH	SEP 16, 1833	TALLADEGA
FROST, EPHRAIM	CARTER, LUCADY	OCT 7, 1825	ST.CLAIR
FROST, EZEKIEL	ROZELL, MARY A.	APR 2, 1835	MADISON *
FROST, FRANK	DANIEL, FRANCIS	JUN 11, 1905	RANDOLPH
FROST, FRANK	LIPHAM, DELLA	JAN 28, 1912	RANDOLPH
FROST, G.B.	CHRISTIAN, NANCE	1866 - 1878	FAYETTE
FROST, G.J.	SHELBY, NANCY E.	MAY 17, 1849	TUSCALOOSA
FROST, G.W.	GREEN, ELIZA Mrs.	JUL __, 1881	JACKSON
FROST, GEORGE LOUIS	ADAM, LILLIE ANN	FEB 22, 1905	ETOWAH
FROST, H.W.	SEBLEY, ELVIA	JAN 4, 1905	WILCOX
FROST, HARDY	FRAZIER, JANE	DEC 20, 1871	DeKALB
FROST, HARRISON	DAVIS, MARY	MAY 9, 1865	BUTLER
FROST, HENRY	MORGAN, PHOEBE J.	MAY 19, 1863	MOBILE
FROST, HENRY H.	HAWKINS, NANCY	AUG 3, 1843	DeKALB
FROST, HEZEKIAH	DRINKARD,-HAZA ANN	FEB 21, 1856	MORGAN
FROST, HOWARD	CLARKE, ADELL	MAY 3, 1935	RANDOLPH
FROST, HOWARD	LOLLAR, FASTA	1922 - 1931	FAYETTE
FROST, ISHAM R.	MERRELL, NANCY B.	DEC 9, 1832	MADISON *

Copyright 1991, Family Adventures
Software by Altan Kartaltepe. All Rights Reserved 1991

~~FROST, HILREY~~	AL	Crenshaw	4/2/1860	Greenville	50399	AL2080__.207
FROST, ISHAM R	AL	Talladega	8/5/1837	Mardisville	2599	AL3010__.470
FROST, ISHAM R	AL	Talladega	8/5/1837	Mardisville	2600	AL3010__.471
FROST, ISHAM R	AL	Clay	10/10/1839	Mardisville	4810	AL3060__.276
FROST, ISHAM R	AL	Clay	1/9/1841	Mardisville	5583	AL3080__.028
FROST, ISHAM R	AL	Clay	8/1/1844	Mardisville	5600	AL3080__.069
FROST, ISHAM R	AL	Clay	8/1/1844	Mardisville	5601	AL3080__.070

Land Patent Details

Accession/Serial #: AL3010__.470 **BLM Serial #:** AL NO S/N

Patent Description | Legal Land Description | Document Image | Certified Copy

Names

Patentees: ISHAM R FROST, JOHN S RICE

Survey

State: ALABAMA
Acres: 80.02
Metes/Bounds: No

Title Transfer

Issue Date: 8/5/1837
Land Office: Mardisville
Cancelled: No
Mineral Reservations: No
Authority: April 24, 1820: Sale-Cash Entry (3 Stat. 566)

Document Numbers

Document Nr.: 2599
Accession/Serial Nr.: AL3010__.
BLM Serial Nr.: AL NO S/N

471

CERTIFICATE No. 2600

THE UNITED STATES OF AMERICA.

To all to whom these Presents shall come, Greeting:

WHEREAS John S. Rice Assignee of Johnson R. Frost

has deposited in the **GENERAL LAND OFFICE** of the United States, a Certificate of the REGISTER OF THE LAND OFFICE at Mardisville whereby it appears that full payment has been made by the said Johnson R. Frost according to the provisions of the Act of Congress of the 24th of April, 1820, entitled "An Act making further provision for the sale of the Public Lands," for the North East quarter of the North West quarter of Section fourteen in fractional Township nineteen, of Range three ~~East~~ in the District of Lands subject to sale at Mardisville, Alabama, containing forty acres and one hundredth of an acre

according to the official plat of the survey of the said Lands, returned to the General Land Office by the **SURVEYOR GENERAL**, which said tract has been purchased by the said Johnson R. Frost

NOW KNOW YE, That the **United States of America,** in consideration of the Premises, and in conformity with the several acts of Congress, in such case made and provided, HAVE GIVEN AND GRANTED, and by these presents DO GIVE AND GRANT, unto the said John S. Rice

and to his heirs, the said tract above described: **TO HAVE AND TO HOLD** the same, together with all the rights, privileges, immunities, and appurtenances of whatsoever nature, thereunto belonging, unto the said John S. Rice

and to his heirs and assigns forever.

In Testimony Whereof, I, Martin Van Buren PRESIDENT OF THE UNITED STATES OF AMERICA, have caused these Letters to be made PATENT, and the SEAL of the GENERAL LAND OFFICE to be hereunto affixed.

GIVEN under my hand at the CITY OF WASHINGTON, the fifth day of August in the Year of our Lord one thousand eight hundred and thirty seven and of the **INDEPENDENCE OF THE UNITED STATES** the sixty second

L.S.

BY THE PRESIDENT: Martin Van Buren

By A. Van Buren Sec'y.

Jos S. Wilson Acting ~~J. H. Gordons~~ RECORDER of the General Land Office, ad interim

189393

Land Patent Details

Accession/Serial #: AL3060__.276 **BLM Serial #:** AL NO S/N

Names

Patentees: WILLIAM COTTON, ISHAM R FROST

Survey

State: ALABAMA
Acres: 40
Metes/Bounds: No

Title Transfer

Issue Date: 10/10/1839
Land Office: Mardisville
Cancelled: No
Mineral Reservations: No
Authority: April 24, 1820: Sale-Cash Entry (3 Stat. 566)

Document Numbers

Document Nr.: 4810
Accession/Serial Nr.: AL3060__.
BLM Serial Nr.: AL NO S/N

278

THE UNITED STATES OF AMERICA.

CERTIFICATE No. 4810

To all to whom these Presents shall come, Greeting:

WHEREAS William Cotton Assignee of Isham R. Frost

has deposited in the **GENERAL LAND OFFICE** of the United States, a Certificate of the REGISTER OF THE LAND OFFICE at Mardisville whereby it appears that full payment has been made by the said Isham R. Frost according to the provisions of the Act of Congress of the 24th of April, 1820, entitled "An Act making further provision for the sale of the Public Lands," for the North East quarter of the South East quarter of Section twenty one, in Township nineteen, of Range seven, in the District of lands subject to Sale at Mardisville, Alabama, containing forty acres

according to the official plat of the survey of the said Lands, returned to the General Land Office by the **SURVEYOR GENERAL**, which said tract has been purchased by the said Isham R. Frost

NOW KNOW YE, That the **United States of America**, in consideration of the Premises, and in conformity with the several acts of Congress, in such case made and provided, HAVE GIVEN AND GRANTED, and by these presents DO GIVE AND GRANT, unto the said William Cotton

and to his heirs, the said tract above described: **TO HAVE AND TO HOLD** the same, together with all the rights, privileges, immunities, and appurtenances of whatsoever nature, thereunto belonging, unto the said William Cotton

and to his heirs and assigns forever.

In Testimony Whereof, I, Martin Van Buren PRESIDENT OF THE UNITED STATES OF AMERICA, have caused these Letters to be made PATENT, and the SEAL of the GENERAL LAND OFFICE to be hereunto affixed.

GIVEN under my hand, at the CITY OF WASHINGTON, the tenth day of October in the Year of our Lord one thousand eight hundred and thirty nine and of the INDEPENDENCE OF THE UNITED STATES the Sixty fourth

L.S.

BY THE PRESIDENT: Martin Van Buren

By M Van Buren Jr Sec'y.

D. M. Garland

RECORDER of the General Land Office.

Land Patent Details

Accession/Serial #: AL3010__.471 **BLM Serial #:** AL NO S/N

Names

Patentees: ISHAM R FROST, JOHN S RICE

Survey

State: ALABAMA
Acres: 40.01
Metes/Bounds: No

Title Transfer

Issue Date: 8/5/1837
Land Office: Mardisville
Cancelled: No
Mineral Reservations: No
Authority: April 24, 1820: Sale-Cash Entry (3 Stat. 566)

Document Numbers

Document Nr.: 2600
Accession/Serial Nr.: AL3010__.
BLM Serial Nr.: AL NO S/N

Bureau of Land Management - General Land Office Records

View

Search Land Patents | Visitors Center | FAQ

Land Patent Details

Quick Help ✓ Bookmark

Home > Land Patent Search > Results List > Land Patent Details

Accession/Serial #: AL3080__.028 **BLM Serial #:** AL NO S/N

Patent Description | Legal Land Description | Document Image | Certified Copy

Names

Patentees: JOHN DEEL, ISHAM R FROST

Survey

State: ALABAMA
Acres: 39.91
Metes/Bounds: No

Title Transfer

Issue Date: 1/9/1841
Land Office: Mardisville
Cancelled: No
Mineral Reservations: No
Authority: April 24, 1820: Sale-Cash Entry (3 Stat. 566)

Document Numbers

Document Nr.: 5583
Accession/Serial Nr.: AL3080__.
BLM Serial Nr.: AL NO S/N

Home | Search Land Patents | Visitors Center | FAQ | View Cart | Contact Us | **Help**

28,

CERTIFICATE No. 5583

THE UNITED STATES OF AMERICA,

To all to whom these Presents shall come, Greeting:

WHEREAS Isham R. Frost assignee, of John Deel

has deposited in the **GENERAL LAND OFFICE** of the United States, a Certificate of the REGISTER OF THE LAND OFFICE at Marksville whereby it appears that full payment has been made by the said John Deel according to the provisions of the Act of Congress of the 24th of April, 1820, entitled "An Act making further provision for the sale of the Public Lands," for the South East quarter of the South West quarter of Section nineteen in Township twenty of Range ix in the District of Lands subject to sale at Marksville Alabama, containing thirty nine acres and ninety one hundredths of an acre

according to the official plat of the survey of the said Lands, returned to the General Land Office by the **SURVEYOR GENERAL**, which said tract has been purchased by the said John Deel

NOW KNOW YE, That the **United States of America**, in consideration of the Premises, and in conformity with the several acts of Congress, in such case made and provided, HAVE GIVEN AND GRANTED, and by these presents DO GIVE AND GRANT, unto the said Isham R. Frost

and to his heirs, the said tract above described: **TO HAVE AND TO HOLD** the same, together with all the rights privileges, immunities, and appurtenances of whatsoever nature, thereunto belonging, unto the said

Isham R. Frost and to his heirs and assigns forever.

In Testimony Whereof, I, Martin Van Buren

PRESIDENT OF THE UNITED STATES OF AMERICA, have caused these Letters to be made PATENT, and the SEAL of the GENERAL LAND OFFICE to be hereunto affixed.

GIVEN under my hand, at the CITY OF WASHINGTON, the Ninth day of January in the Year of our Lord one thousand eight hundred and forty one and of the **INDEPENDENCE OF THE UNITED STATES** the Sixty Sixth

L.S.

BY THE PRESIDENT: Martin Van Buren

By M. Van Buren Jr. Sec'y.

R. M. Gonzales

RECORDER of the General Land Office.

Bureau of Land Management - General Land Office Records

Search Land Patents | Visitors Center | FAQ

Viev

Land Patent Details

Quick Help Bookmark

Home > Land Patent Search > Results List > Land Patent Details

Accession/Serial #: AL3080__.069 **BLM Serial #:** AL NO S/N

pr

Patent Description | Legal Land Description | Document Image | Certified Copy

Names

Patentees: ISHAM R FROST, YOUNG H FROST

Survey

State: ALABAMA
Acres: 39.98
Metes/Bounds: No

Title Transfer

Issue Date: 8/1/1844
Land Office: Mardisville
Cancelled: No
Mineral Reservations: No
Authority: April 24, 1820: Sale-Cash Entry (3 Stat. 566)

Document Numbers

Document Nr.: 5600
Accession/Serial Nr.: AL3080__.
BLM Serial Nr.: AL NO S/N

Home | Search Land Patents | Visitors Center | FAQ | View Cart | Contact Us | **Help**

CERTIFICATE No. 5618

THE UNITED STATES OF AMERICA,

To all to whom these Presents shall come, Greeting:

WHEREAS Isham R. Frost assignee of Young H. Frost

has deposited in the **GENERAL LAND OFFICE** *of the United States, a Certificate of the* REGISTER OF THE LAND OFFICE *at* Mardisville *whereby it appears that full payment has been made by the said* Young H. Frost

according to the provisions of the Act of Congress of the 24th of April, 1820, entitled "An Act making further provision for the sale of the Public Lands," for the South East quarter of the South West quarter of Section one, in Township twenty, of Range six, in the District of lands subject to sale at Mardisville Alabama, Containing Thirty nine acres and ninety eight hundredths of an acre,

according to the official plat of the survey of the said Lands, returned to the General Land Office by the **SURVEYOR GENERAL**, *which said tract has been purchased by the said,* Young H. Frost,

NOW KNOW YE, *That the* **United States of America,** *in consideration of the Premises, and in conformity with the several acts of Congress, in such case made and provided, HAVE GIVEN AND GRANTED, and by these presents DO GIVE AND GRANT, unto the said* Isham R. Frost,

and to, his heirs, the said tract above described: **TO HAVE AND TO HOLD** *the same, together with all the rights, privileges, immunities, and appurtenances of whatsoever nature, thereunto belonging, unto the said* Isham R. Frost

and to his heirs and assigns forever.

In Testimony Whereof, I, John Tyler

PRESIDENT OF THE UNITED STATES OF AMERICA, *have caused these Letters to be made PATENT, and the SEAL of the GENERAL LAND OFFICE to be hereunto affixed.*

GIVEN *under my hand, at the* CITY OF WASHINGTON, *the* first *day of* August *in the Year of our Lord one thousand eight hundred and* forty four *and of the* **INDEPENDENCE OF THE UNITED STATES** *the Sixty* ninth

L.S.

BY THE PRESIDENT: John Tyler

By John Tyler Jr Sec'y.

R. M. Whiting ~~[illegible]~~ RECORDER *of the General Land Office.*

Signed by Thursday 10, Jan 1844

Land Patent Details

Accession/Serial #: AL3080__.070 **BLM Serial #:** AL NO S/N

Names

Patentees: ISHAM R FROST, YOUNG H FROST

Survey

State: ALABAMA
Acres: 40.16
Metes/Bounds: No

Title Transfer

Issue Date: 8/1/1844
Land Office: Mardisville
Cancelled: No
Mineral Reservations: No
Authority: April 24, 1820: Sale-Cash Entry (3 Stat. 566)

Document Numbers

Document Nr.: 5601
Accession/Serial Nr.: AL3080__.
BLM Serial Nr.: AL NO S/N